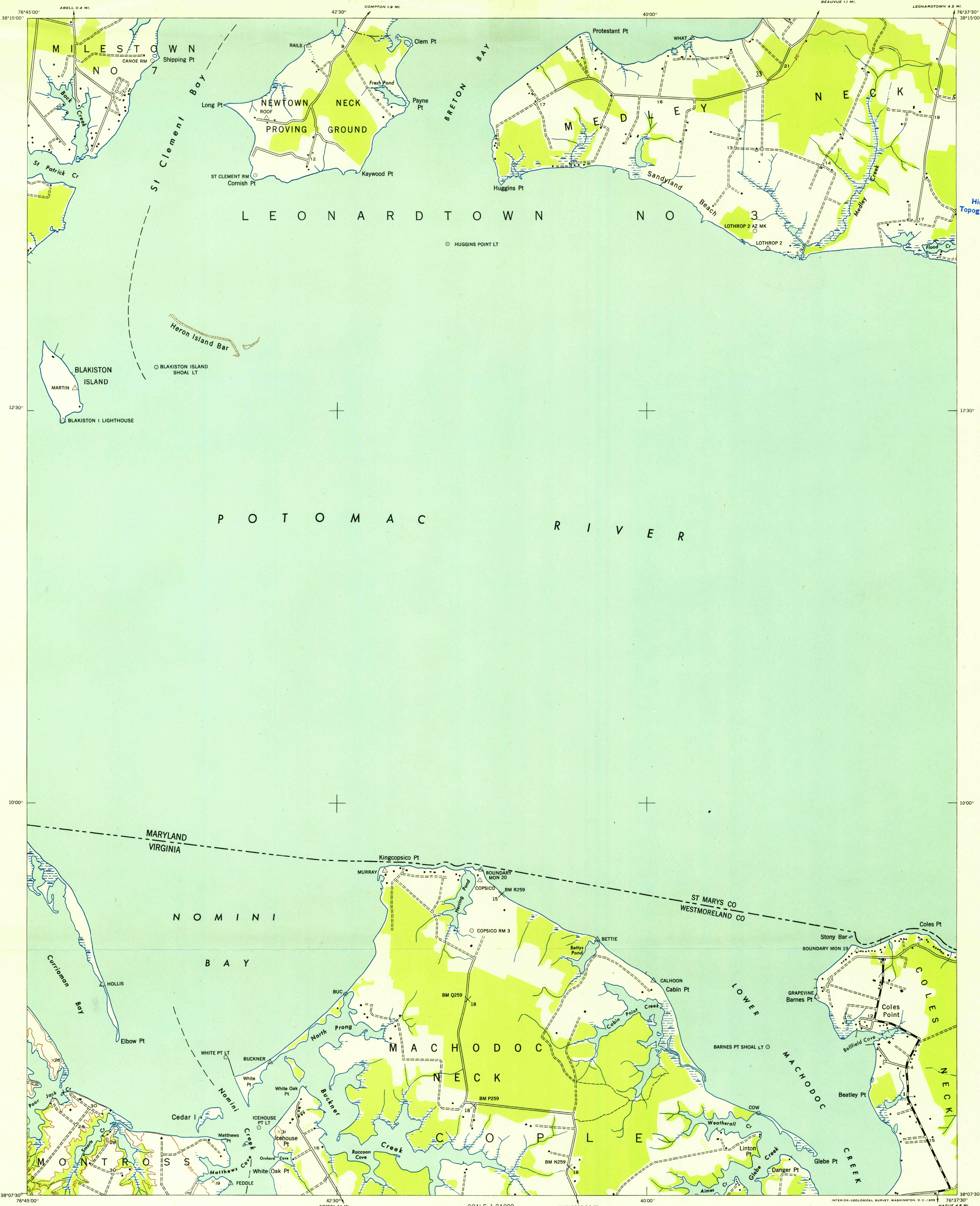


BLAKISTON ISLAND

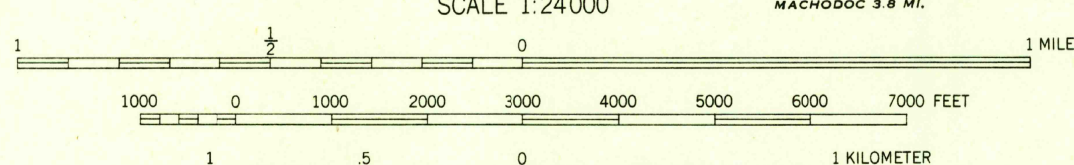


USCS
Historical File
Topographic Division

Prepared under the direction of the Chief of Engineers by the Army Map Service (AM), U. S. Army, Washington, D. C. Copied in 1946 from Maryland, 1:31,680, AMS, Sheet 5660 II NW, 1943. Original map compiled by USC&GS: planimetry from aerial photography by photo-planimetric methods; topography by planetable methods. Horizontal and vertical control by USC&GS. Scale changed and marginal data revised, 1946. Map field checked, 1943. This map complies with the national standard map accuracy requirements.

LEGEND

Hard surface, heavy duty road, more than two lanes wide	Loose surface, graded, dry-weather road
Hard surface, heavy duty road, two lanes wide; Federal route marker	Trail; dirt road
Secondary, hard surface, all-weather road, two lanes wide; State route marker	Railroad in street; Carline in street
RAILROADS	UNDER CONSTRUCTION
Standard gauge	Single track
Narrow gauge	Double track
Single track carline	Double track carline
BOUNDARIES	ABANDONED
International	Single track
State	Double track
County (with monument)	Single track
County subdivision	Double track
Reservation	Single track
Military reservation	Double track
School; Church	Single track
Cemetery	Double track
Churchyard	Double track
Mine	Intermittent lake
Triangulation station	Intermittent stream
Bench mark	Dam
Spot elevation	Rapids; Falls
Woods	Large rapids and falls
Woods-brushwood	Swamp, marsh
Brushwood	Rocks awash at low tide
Vineyard	Wharf, pier
	Man-made shoreline



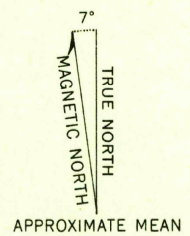
CONTOUR INTERVAL 20 FEET

DATUM IS MEAN SEA LEVEL

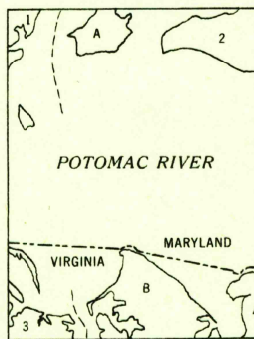
POLYCONIC PROJECTION

1927 NORTH AMERICAN DATUM

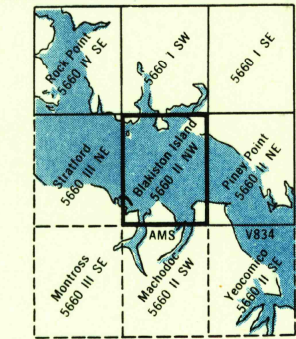
REPRINTED FROM MILITARY EDITION FOR CIVIL USE
FOR SALE BY U. S. GEOLOGICAL SURVEY, WASHINGTON 25, D. C.
A FOLDER DESCRIBING TOPOGRAPHIC MAPS AND SYMBOLS IS AVAILABLE ON REQUEST



INDEX TO BOUNDARIES



INDEX TO ADJOINING SHEETS



BLAKISTON ISLAND, MD., VA.
N3807.5-W7637.5/7.5

MAY 1 1953