
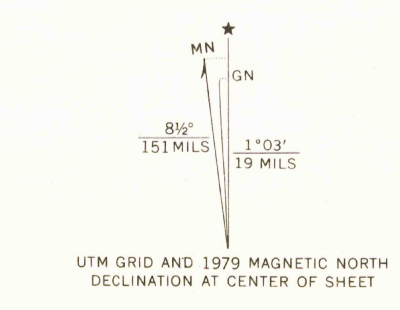
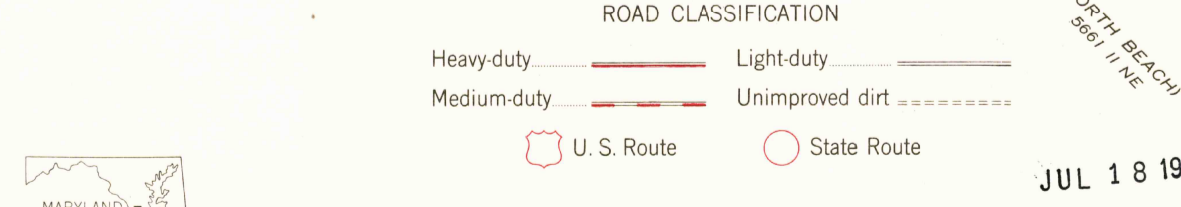


Mapped by the Army Map Service
 Edited and published by the Geological Survey
 Control by USGS and USC&GS
 Culture and drainage in part compiled from aerial photographs taken 1938, 1942, and 1943. Topography by planetable surveys 1944. Culture revised by the Geological Survey 1957.
 Polyconic projection. 1927 North American datum 10,000-foot grid based on Maryland coordinate system 1000-meter Universal Transverse Mercator grid ticks, zone 18, shown in blue.
 Revisions shown in purple compiled by the Geological Survey from aerial photographs taken 1977 and other source data. This information not field checked. Map edited 1979.
 There may be private inholdings within the boundaries of the National or State reservations shown on this map.



CONTOUR INTERVAL 20 FEET
 NATIONAL GEODETIC VERTICAL DATUM OF 1929
 THIS MAP COMPLIES WITH NATIONAL MAP ACCURACY STANDARDS
 FOR SALE BY U. S. GEOLOGICAL SURVEY, RESTON, VIRGINIA 22092
 A FOLDER DESCRIBING TOPOGRAPHIC MAPS AND SYMBOLS IS AVAILABLE ON REQUEST



USGS Historical File Topographic Division
 BRISTOL, MD.
 N3845-W7637.5/7.5
 1957
 PHOTOREVISED 1979
 AMS 5661 I SW-SERIES V833

JUL 18 1979

4200