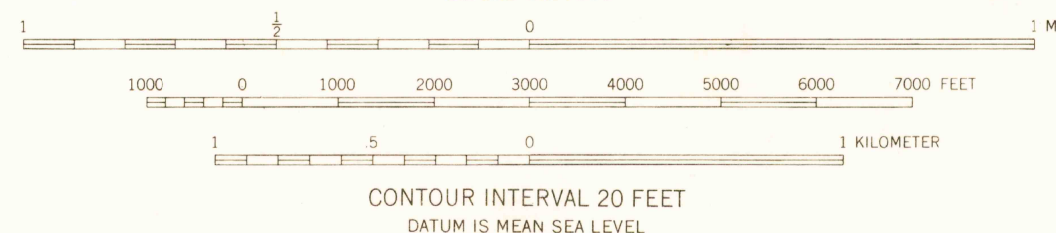
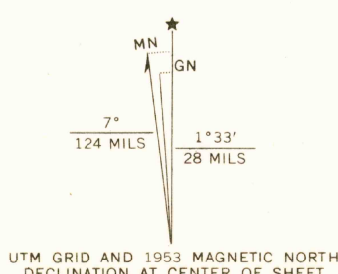


Maped by the Army Map Service  
Edited and published by the Geological Survey

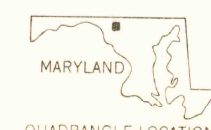
Control by USGS and USC&GS  
Topography from aerial photographs by stereophotogrammetric  
methods. Aerial photographs taken 1943. Field check 1944  
Culture revised by the Geological Survey 1953

Polyconic projection. 1927 North American datum  
10,000-foot grids based on Maryland coordinate system,  
1000-meter Universal Transverse Mercator grid ticks,  
zone 18, shown in blue



USGS  
Historical File  
Topographic Division

ROAD CLASSIFICATION  
Heavy-duty 4 LANE 16 LANE Light-duty  
Medium-duty 4 LANE 16 LANE Unimproved dirt  
U. S. Route State Route



CATOCTIN FURNACE, MD.  
SW/4 EMMITSBURG 15' QUADRANGLE  
N3930-W7722.5/7.5

1953

AMS 5563 III SW-SERIES V853

THIS MAP COMPLIES WITH NATIONAL MAP ACCURACY STANDARDS  
FOR SALE BY U. S. GEOLOGICAL SURVEY, WASHINGTON 25, D. C.  
A FOLDER DESCRIBING TOPOGRAPHIC MAPS AND SYMBOLS IS AVAILABLE ON REQUEST

NOV 17 1964

2440

U.S.G.S.  
FILE COPY  
TOPOGRAPHIC DIVISION