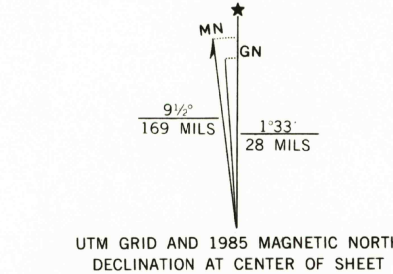
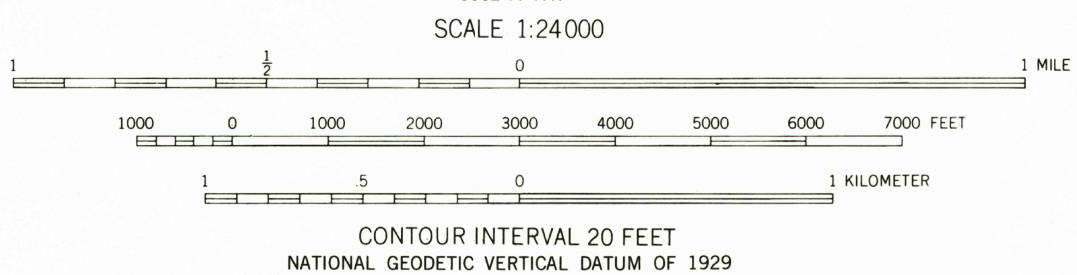




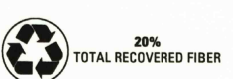
Mapped by the Army Map Service  
Edited and published by the Geological Survey  
Control by USGS and NOS/NOAA  
Topography by photogrammetric methods from aerial  
photographs taken 1943. Field checked 1944  
Culture revised by the Geological Survey 1953  
Polyconic projection. 10,000-foot grid ticks based on  
Maryland coordinate system  
1000-meter Universal Transverse Mercator grid ticks,  
zone 18, shown in blue  
1927 North American Datum  
To place on the predicted North American Datum 1983  
move the projection lines 7 meters south and  
25 meters west as shown by dashed corner ticks  
There may be private inholdings within the boundaries of  
the National or State reservations shown on this map



Revisions shown in purple and woodland compiled by the  
Geological Survey from aerial photographs taken 1981 and  
other sources. This information not field checked  
Map edited 1985



THIS MAP COMPLIES WITH NATIONAL MAP ACCURACY STANDARDS  
FOR SALE BY U.S. GEOLOGICAL SURVEY  
DENVER, COLORADO 80225, OR RESTON, VIRGINIA 22092  
A FOLDER DESCRIBING TOPOGRAPHIC MAPS AND SYMBOLS IS AVAILABLE ON REQUEST



| ROAD CLASSIFICATION |                 |                 |  |
|---------------------|-----------------|-----------------|--|
| Heavy-duty          | 4 LANE, 16 LANE | Light-duty      |  |
| Medium-duty         | 4 LANE, 16 LANE | Unimproved dirt |  |
|                     | U. S. Route     | State Route     |  |

CATOCTIN FURNACE, MD.  
39077-E4-TF-024

1953  
PHOTOREVISED 1985  
DMA 5563 III SW - SERIES V833

RECEIVED  
JUN 3 0 2002  
USGS NMU  
HISTORICAL MAP ARCHIVES

