

UNITED STATES
DEPARTMENT OF THE INTERIOR
GEOLOGICAL SURVEY

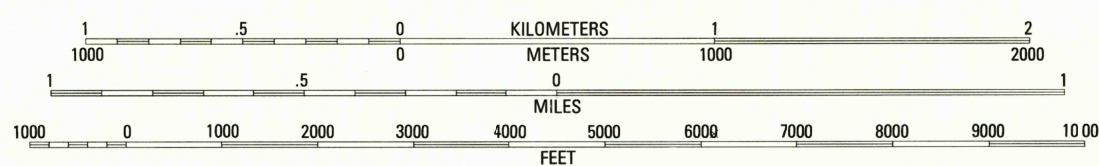
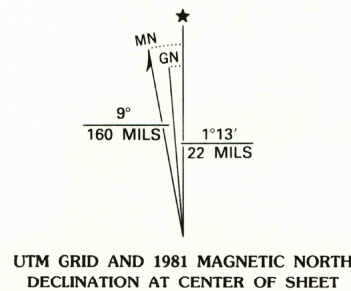
CLARKSVILLE QUADRANGLE
MARYLAND
7.5 MINUTE SERIES ORTHOPHOTOQUAD



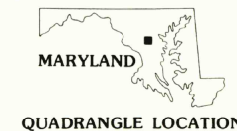
Produced by the Geological Survey
in cooperation with the Soil Conservation Service

Orthophotograph prepared from 1:58,000-scale
color infrared photographs taken April 2, 1981
Photomagey rectified by optical scanning
which may produce double or mismatched images;
use the mean of image positions for map point

Projection and 1000-meter grid: Universal
Transverse Mercator, zone 18
10,000-foot grid ticks based on Maryland
coordinate system
1927 North American Datum
To place on the predicted North American Datum 1983
move the projection lines 8 meters south and
26 meters west as shown by dashed corner ticks



THIS MAP COMPLIES WITH NATIONAL MAP ACCURACY STANDARDS
FOR SALE BY U. S. GEOLOGICAL SURVEY, RESTON, VIRGINIA 22092



ROAD CLASSIFICATION
Interstate Route U. S. Route State Route

This quadrangle area also covered
by 1:24,000-scale Topographic map

CLARKSVILLE, MD.
39076-B8-OQ-024

1981

DMA 5662 III NW - SERIES V033

USGS MAP
FEB 23 1989
RECD FILE COPY