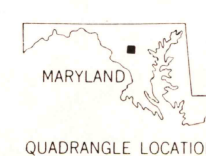
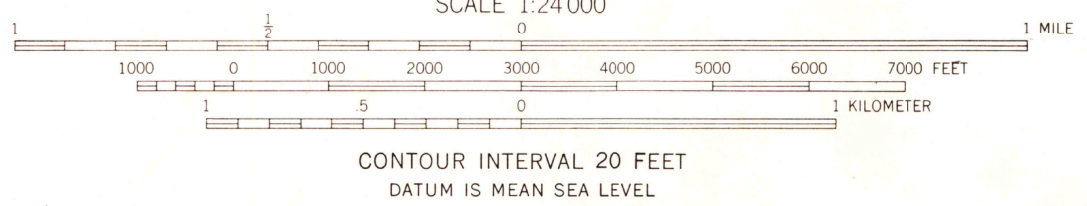
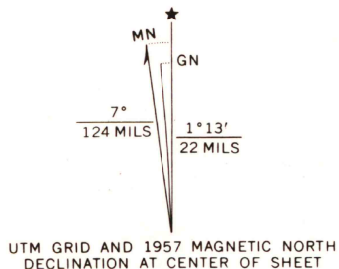




Mapped by the Army Map Service
Published for civil use by the Geological Survey
Control by USGS, USC&GS, USCE, and SCS
Topography from aerial photographs by photogrammetric methods
and by planetable surveys 1943. Planimetric detail revised
from aerial photographs taken 1955. Field check 1957
Polyconic projection. 1927 North American datum
10,000-foot grid based on Maryland coordinate system
1000-meter Universal Transverse Mercator grid ticks,
zone 18, shown in blue



| ROAD CLASSIFICATION | |
|---------------------|-----------------|
| Heavy-duty | Light-duty |
| Medium-duty | Unimproved dirt |
| U.S. Route | State Route |

CLARKSVILLE, MD.
NW 4 LAUREL 15' QUADRANGLE
N 3907.5—W 7652.5/7.5

1957

AMS 5662 III NW—SERIES V853

FILE C
MAR 1 1958
MAP INFORMATION