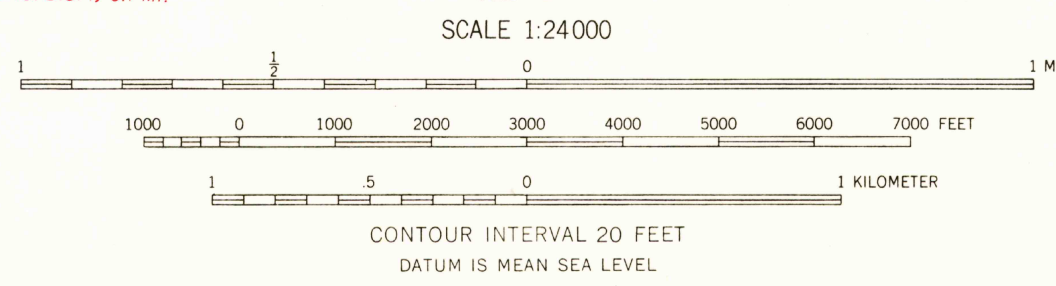
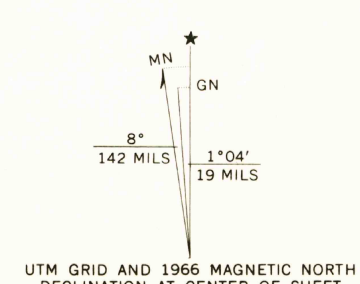


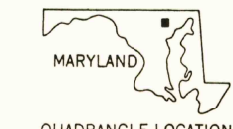
Control by USGS and USC&GS  
Topography from aerial photographs by photogrammetric methods. Aerial photographs taken 1943. Field check 1944  
Culture revised by the Geological Survey 1957  
Polyconic projection. 1927 North American datum  
10,000-foot grid based on Maryland coordinate system  
1000-meter Universal Transverse Mercator grid ticks, zone 18, shown in blue  
Red tint indicates areas in which only landmark buildings are shown  
Revisions shown in purple compiled by the Geological Survey from aerial photographs taken 1966. This information not field checked  
Purple tint indicates extension of urban areas



USGS  
Historical File  
Topographic Division

ROAD CLASSIFICATION

Heavy-duty	Light-duty
Medium-duty	Unimproved dirt
Interstate Route	U.S. Route
	State Route



COCKEYSVILLE, MD.  
NW/4 BALTIMORE 15' QUADRANGLE  
N 39° 22.5' - W 76° 37.5' / 7.5  
1957  
PHOTOREVISED 1966  
AMS 5662 1 NW—SERIES V833

5075  
AUG 23 1967

THIS MAP COMPLIES WITH NATIONAL MAP ACCURACY STANDARDS  
FOR SALE BY U.S. GEOLOGICAL SURVEY, WASHINGTON, D. C. 20242  
A FOLDER DESCRIBING TOPOGRAPHIC MAPS AND SYMBOLS IS AVAILABLE ON REQUEST