

Mapped by the Army Map Service  
Edited and published by the Geological Survey  
Control by USGS and NOS/NOAA

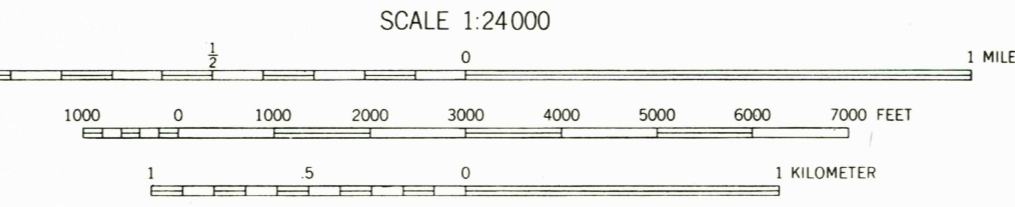
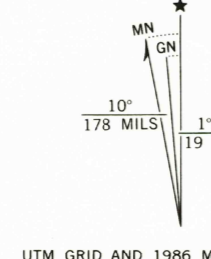
Topography by photogrammetric methods from aerial  
photographs taken 1943. Field checked 1944  
Culture revised by the Geological Survey 1957

Polyconic projection. 10,000-foot grid ticks based on  
Maryland coordinate system

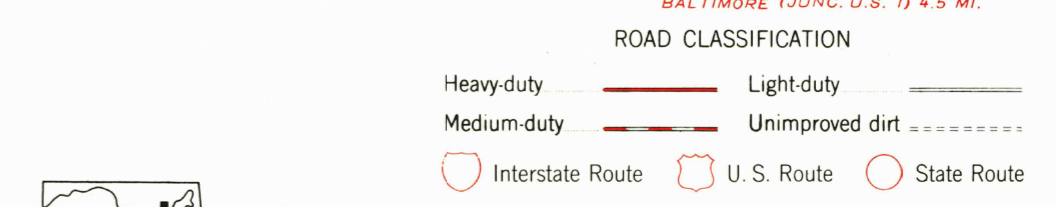
1000-meter Universal Transverse Mercator grid ticks,  
zone 18, shown in blue  
1927 North American Datum

To place on the predicted North American Datum 1983  
move the projection lines 7 meters south and  
27 meters west as shown by dashed corner ticks

Red tint indicates areas in which only  
landmark buildings are shown



SCALE 1:24000  
CONTOUR INTERVAL 20 FEET  
NATIONAL GEODETIC VERTICAL DATUM OF 1929



COCKEYSVILLE, MD.  
39076-D6-TF-024

1957  
PHOTOREVISED 1986  
DMA 5662 1 NW—SERIES V833

THIS MAP COMPLIES WITH NATIONAL MAP ACCURACY STANDARDS  
FOR SALE BY U.S. GEOLOGICAL SURVEY  
DENVER, COLORADO 80225, OR RESTON, VIRGINIA 22092  
A FOLDER DESCRIBING TOPOGRAPHIC MAPS AND SYMBOLS IS AVAILABLE ON REQUEST

Revisions shown in purple and woodland compiled by the  
Geological Survey from aerial photographs taken 1983  
and other sources. This information not field checked  
Map dated 1986

USGS AND HISTORICAL  
MAP ARCHIVES  
OCT 3 1 1996  
REC'D FILE COPY

