
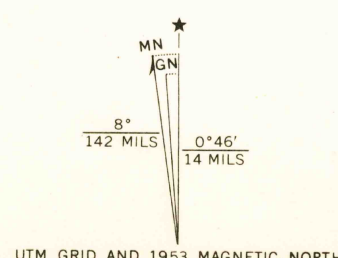


UNITED STATES  
DEPARTMENT OF THE INTERIOR  
GEOLOGICAL SURVEY

CONOWINGO DAM QUADRANGLE  
MARYLAND—PENNSYLVANIA  
7.5 MINUTE SERIES (TOPOGRAPHIC)  
NW/4 HAVRE DE GRACE 19' QUADRANGLE

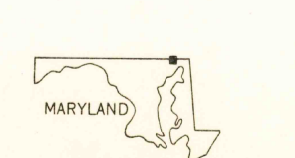


Mapped, edited, and published by the Geological Survey  
Control by USGS and USC&GS  
Culture and drainage in part compiled from aerial photographs  
taken 1952. Topography by plane-table surveys 1939 and 1940  
Revised 1953  
Polyconic projection. 1927 North American datum  
10,000-foot grids based on Maryland coordinate system,  
and Pennsylvania coordinate system, south zone  
1000-meter Universal Transverse Mercator grid ticks,  
zone 18, shown in blue



USGS  
Historical File  
Topographic Division

ROAD CLASSIFICATION  
Heavy-duty 4 LANE 16 LANE Light-duty  
Medium-duty 4 LANE 16 LANE Unimproved dirt  
U. S. Route State Route



CONOWINGO DAM, MD.—PA.  
NW/4 HAVRE DE GRACE 19' QUADRANGLE  
N 3937.5—W 7607.5/7.5

1953  
AMS 5763 II NW—SERIES V833

NOV 17 1964  
3170  
U.S.G.S.  
FILE COPY  
TOPOGRAPHIC DIVISION