

Prepared under the direction of the Chief of Engineers by the Army Map Service (AM), U. S. Army, Washington, D. C. Copied in 1946 from Maryland 1:31,680, AMS, Sheet 5859 IV NE, 1942. Original map compiled by USCGS; planimetry from aerial photography by photo-planimetric methods; topography by planetable surveys. Aerial photography for USCGS, 1942. Horizontal and vertical control by USCGS. Map field checked, 1942. Scale changed and marginal data revised, 1946. This map complies with the national standard map accuracy requirements.

**LEGEND**

**ROAD DATA 1942**

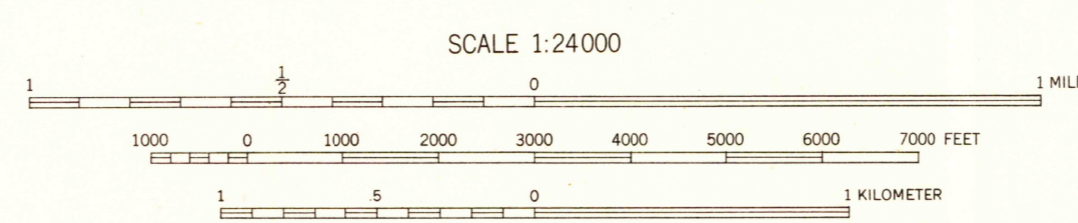
Hard surface, heavy duty road, more than two lanes wide	Loose surface, graded, dry-weather road
Hard surface, heavy duty road, two lanes wide; Federal route marker	Trail, dirt road
Secondary, hard surface, all-weather road, two lanes wide; State route marker	Railroad in street; Carline in street
	UNDER CONSTRUCTION
	Single track Double track
	ABANDONED
	Single track Double track
	Double track carline

**RAILROADS**

Standard gauge	Single track	Double track
Narrow gauge	Single track	Double track
Single track carline		

**BOUNDARIES**

International	Mine	Intermittent lake
State (with monument)	Triangulation station	Intermittent stream
County subdivision	Bench mark	Dam
Reservation	Spot elevation	Rapids, Falls
Military reservation	Woods	Large rapids and falls
School; Church	Woods-brushwood	Swamp, marsh
Cemetery	Brushwood	Rocks awash at low tide
	Orchard	Wharf, pier
	Vineyard	Man-made shoreline

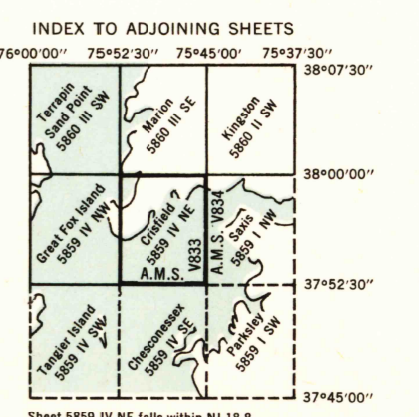
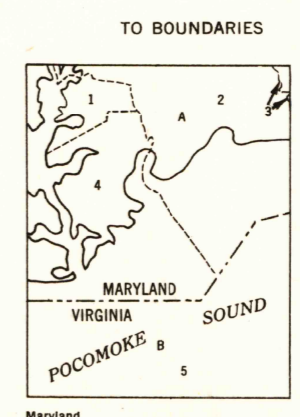


MAXIMUM ELEVATION LESS THAN 20 FEET  
DATUM IS MEAN SEA LEVEL

POLYCONIC PROJECTION  
1927 NORTH AMERICAN DATUM

REPRINTED FROM MILITARY EDITION FOR CIVIL USE  
FOR SALE BY U. S. GEOLOGICAL SURVEY, WASHINGTON 25, D. C.  
A FOLDER DESCRIBING TOPOGRAPHIC MAPS AND SYMBOLS IS AVAILABLE ON REQUEST

USGS LIBRARY - RESTON  
3 1818 00392906 2



Maryland  
A. Somerset County  
1. Crisfield Election District No. 7  
2. Lawsonia Election District No. 8  
3. Brinkleys Election District No. 8  
4. Asbury Election District No. 12  
Virginia  
B. Accomack County  
5. Atlantic Magruder District

MAY 1 - 1953  
LIBRARY