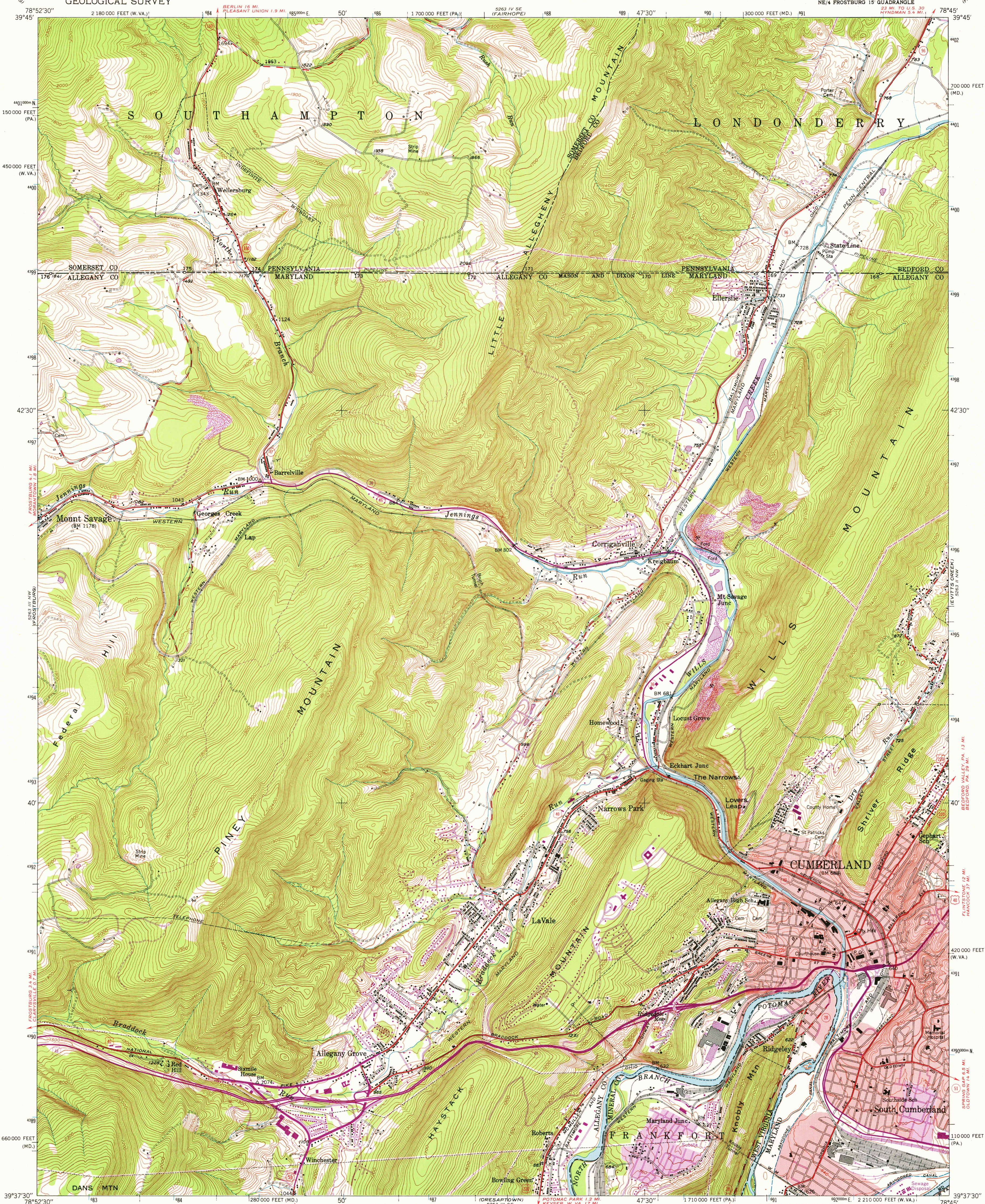


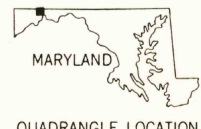
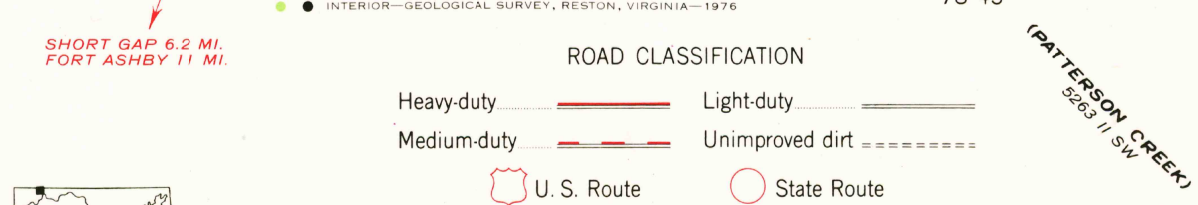

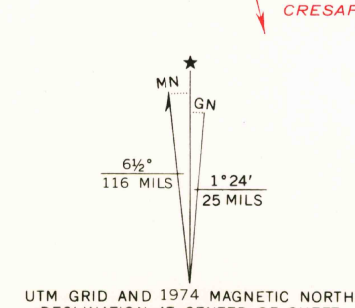
UNITED STATES  
DEPARTMENT OF THE INTERIOR  
GEOLOGICAL SURVEY

CUMBERLAND QUADRANGLE  
MARYLAND-PENNSYLVANIA-WEST VIRGINIA  
7.5 MINUTE SERIES (TOPOGRAPHIC)  
NE/4 FROSTBURG 15 QUADRANGLE

39°45' N  
78°45' W  
(FROSTBURG)



Mapped, edited, and published by the Geological Survey  
Control by USGS and USC&GS  
Topography from aerial photographs by multiplex methods  
Aerial photographs taken 1947. Field check 1949  
Polyconic projection. 1927 North American datum  
10,000-foot grids based on Maryland coordinate system,  
Pennsylvania coordinate system, south zone, and  
West Virginia coordinate system, north zone  
Red tint indicates area in which only  
landmark buildings are shown  
Contours in strip mine areas compiled from 1947 photography  
Broken contours indicate strip mining  
subsequent to photography  
1000-metre Universal Transverse Mercator grid ticks,  
zone 17, shown in blue



THIS MAP COMPLIES WITH NATIONAL MAP ACCURACY STANDARDS  
FOR SALE BY U.S. GEOLOGICAL SURVEY, RESTON, VIRGINIA 22092  
A FOLDER DESCRIBING TOPOGRAPHIC MAPS AND SYMBOLS IS AVAILABLE ON REQUEST  
THIS MAP IS AVAILABLE WITH OR WITHOUT SHADED RELIEF OVERPRINT

Revisions shown in purple compiled from aerial photographs  
taken 1974. This information not field checked  
Purple tint indicates extension of urban areas.

CUMBERLAND, MD.-PA.-W.V.  
NE/4 FROSTBURG 15 QUADRANGLE  
N3937.5-W7845/7.5  
1949  
AMS 5263 III NE-SERIES V833  
PHOTOREVISED 1974  
USGS  
Historical File  
Topographic Division  
JAN 4 1977  
6920