



5263 III NE
(W. VA. 7.5)

UNITED STATES
DEPARTMENT OF THE INTERIOR
GEOLOGICAL SURVEY



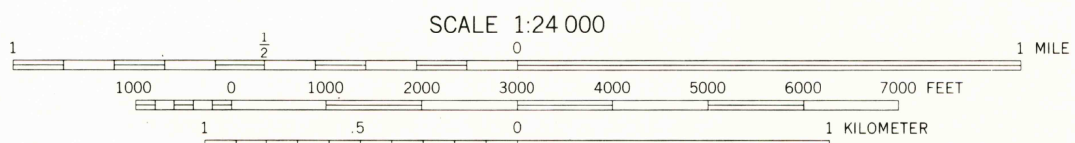
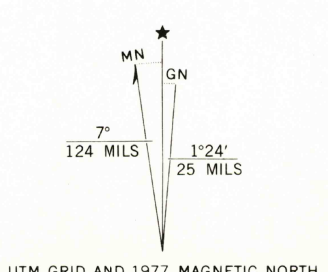
CUMBERLAND QUADRANGLE
MARYLAND-PENNSYLVANIA-WEST VIRGINIA
7.5 MINUTE SERIES ORTHOPHOTOQUAD

78° 52' 30" 163 000 FEET (PA.) 169 000 FEET (PA.) 185 50' 186 5263 IV SE (FAIRHOPE) 188 189 47' 30" 190 300 000 FEET (MD.) 2 210 000 FEET (W. VA.) 78° 45' 39° 45'



39° 37' 30" 78° 52' 30" 183 2 180 000 FEET (W. VA.) 280 000 FEET (MD.) 50' 187 188 189 47' 30" 190 1 710 000 FEET (PA.) 191 78° 45' 39° 37' 30" 192 000 FEET (MD.)

Produced and published by the Geological Survey
in cooperation with the Soil Conservation Service
Orthophoto prepared from 1:80,000-scale
aerial photograph taken April 15, 1977
Projection: Maryland coordinate system
(Lambert conformal conic)
10,000-foot grid ticks based on Maryland coordinate
system, Pennsylvania coordinate system, south zone,
and West Virginia coordinate system, north zone
1000-meter Universal Transverse Mercator grid,
zone 17. 1927 North American datum
Photoimagery rectified by automatic correlation



PRINCIPAL NUMBERED HIGHWAYS
Interstate Route U. S. Route State Route



This quadrangle area also covered by
1:24,000-scale topographic map

OCT 2 2 1979

CUMBERLAND, MD.-PA.-W. VA.
N3937.5-W7845/7.5

USGS
Historical File
Topographic Division

1977
DMA 5263 III NE-SERIES V033

THIS MAP COMPLIES WITH NATIONAL MAP ACCURACY STANDARDS
FOR SALE BY U. S. GEOLOGICAL SURVEY, RESTON, VIRGINIA 22092

900