

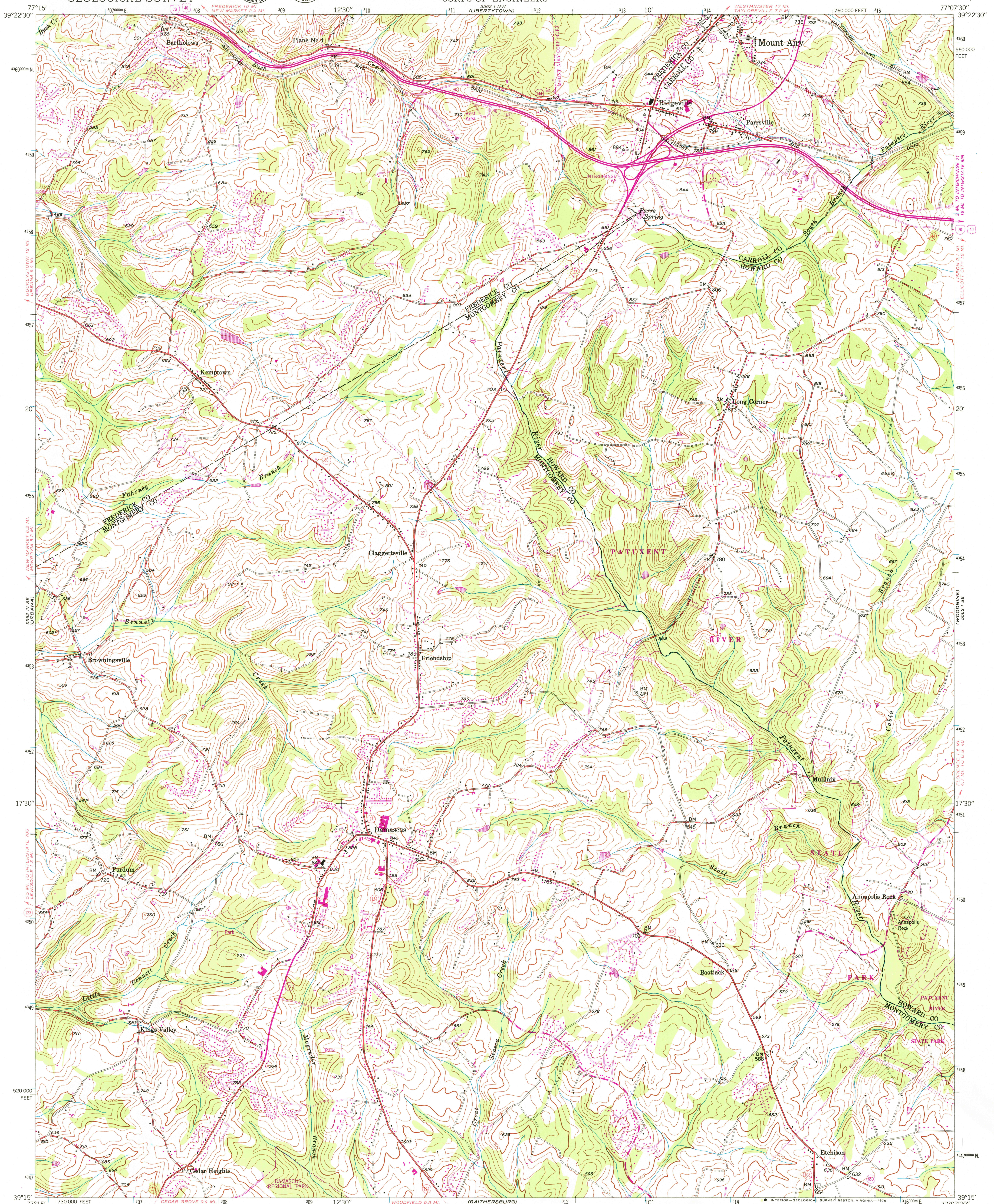
UNITED STATES  
DEPARTMENT OF THE INTERIOR  
GEOLOGICAL SURVEY



UNITED STATES  
DEPARTMENT OF THE ARMY  
CORPS OF ENGINEERS

DAMASCUS QUADRANGLE  
MARYLAND  
7.5 MINUTE SERIES (TOPOGRAPHIC)

5562 11 NE  
(WATERVILLE)



5562 11 NE  
(WATERVILLE)

5562 11 SE  
(WOODBINE)

5562 11 SE  
(WOODBINE)

5562 11 SE  
(WOODBINE)

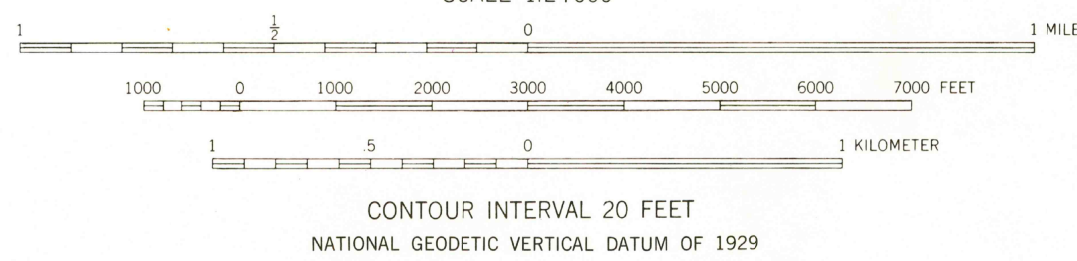
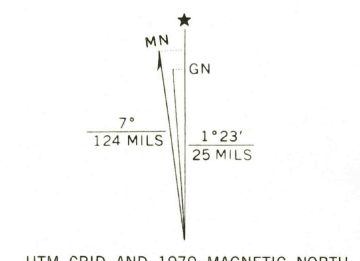
5562 11 SE  
(WOODBINE)

5562 11 SE  
(WOODBINE)

5562 11 SE  
(WOODBINE)

5562 11 SE  
(WOODBINE)

Mapped by the U.S. Forest Service  
Edited and published by the Geological Survey  
Control by USCGS, WSSD, USSCS, and USFS  
Topography from aerial photographs by KEK plotter 1944  
Aerial photographs taken 1943 Field check, 1944  
Polyconic projection. 1927 North American datum  
10,000-foot grid based on Maryland coordinate system  
1000-meter Universal Transverse Mercator grid ticks,  
zone 18, shown in blue  
There may be private inholdings within the boundaries of  
the National or State reservations shown on this map  
Revisions shown in purple and woodland compiled by the Geological  
Survey from aerial photographs taken 1977 and other source data  
This information not field checked. Map edited 1979



ROAD CLASSIFICATION

Heavy-duty	Light-duty
Medium-duty	Unimproved dirt

USGS U.S. Route State Route

Historical File Topographic Division

QUADRANGLE LOCATION

MARYLAND

DAMASCUS, MD.

N3915-W7707.5/7.5

1944  
PHOTO REVISITED 1979  
AMS 5562 1 SW-SERIES V833

MAY - 1 1980

2136