
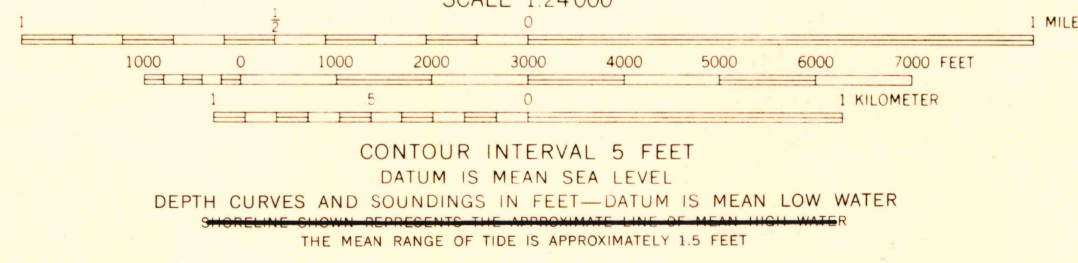
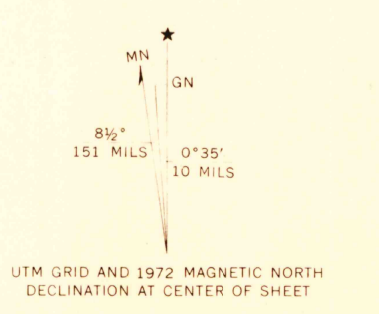


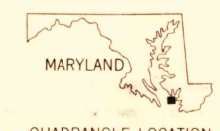


Mapped, edited, and published by the Geological Survey  
Control by USGS and USC&GS  
Orthophotomap prepared from aerial photographs taken April 5, 1972. Field checked 1972  
Supersedes Army Map Service map dated 1942  
Selected hydrographic data compiled from USC&GS Charts 554 and 555 (1973). This information not intended for navigational purposes  
Projection and 10,000-foot grid ticks: Maryland coordinate system (Lambert conformal conic)  
1000-meter Universal Transverse Mercator grid ticks, zone 18, shown in blue. 1927 North American datum



ROAD CLASSIFICATION

Primary highway, hard surface	Light-duty road, hard or improved surface
Secondary highway, hard surface	Unimproved road
Trails	
Interstate Route	U.S. Route
	State Route



DEAL ISLAND, MD.  
N3807.5—W7552.5/7.5

THIS MAP COMPLIES WITH NATIONAL MAP ACCURACY STANDARDS  
FOR SALE BY U. S. GEOLOGICAL SURVEY, RESTON, VIRGINIA 22092  
A FOLDER DESCRIBING TOPOGRAPHIC MAPS AND SYMBOLS IS AVAILABLE ON REQUEST

ADVANCE SHEET  
SUBJECT TO CORRECTION  
WORKING COMPOSITE  
UNIT A—M. BERKELEY

1972  
AMS 5860 III NW—SERIES V8330

CERTAIN FEATURES NOT DEPICTED ON THIS PROOF  
WILL APPEAR AS PHOTOIMAGES ON THE PUBLISHED MAP

