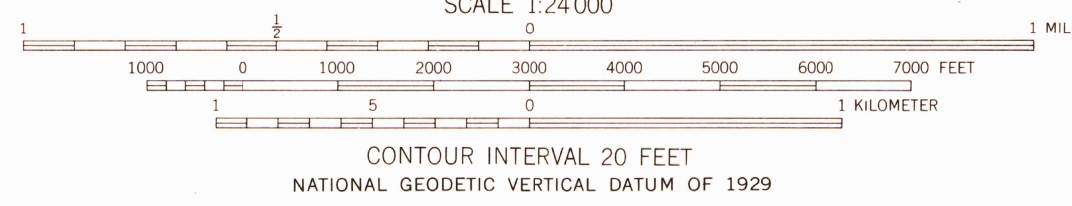



Mapped by the Army Map Service Published for civil use by the Geological Survey

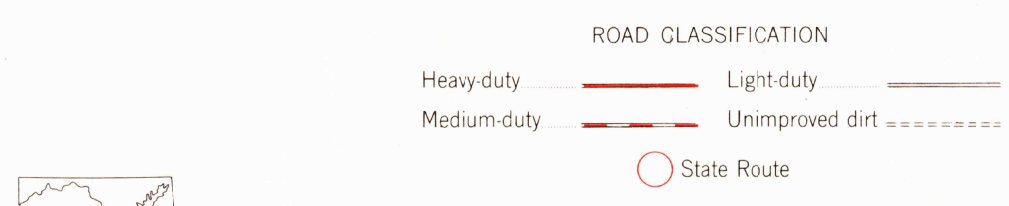
Control by USC&GS Topography from aerial photographs by photogrammetric methods and by planetar surveys 1944. Aerial photographs taken 1942

Polyconic projection. 1927 North American datum 10,000-foot grid based on Maryland coordinate system 1000-meter Universal Transverse Mercator grid ticks, zone 18, shown in blue

Revisions shown in purple compiled by the Geological Survey from aerial photographs taken 1973. This information not field checked Purple tint indicates extension of urban areas



THIS MAP COMPLIES WITH NATIONAL MAP ACCURACY STANDARDS FOR SALE BY U. S. GEOLOGICAL SURVEY, RESTON, VIRGINIA 22092 A FOLDER DESCRIBING TOPOGRAPHIC MAPS AND SYMBOLS IS AVAILABLE ON REQUEST



RECEIVED APR 3 0 2002

DENTON, MD. N3852.5-W7545/7.5

HISTORICAL MAP ARCHIVES

1944 PHOTOREVISED 1973 AMS 5861 IV NE-SERIES V833

HISTORICAL MAP ARCHIVES

