

Mapped by the Army Map Service  
Published for civil use by the Geological Survey

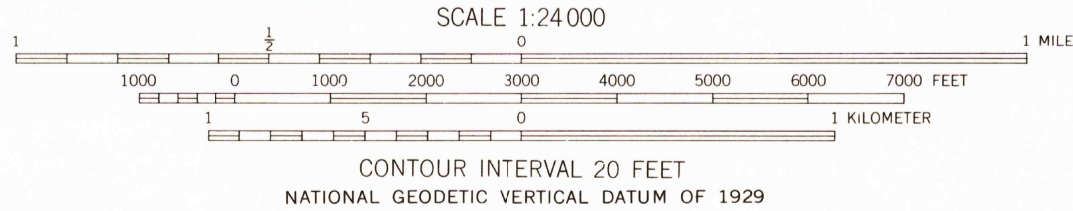
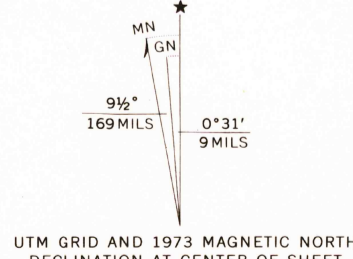
Control by USC&GS

Topography from aerial photographs by photogrammetric methods  
and by planimetric surveys 1944. Aerial photographs taken 1942

Polyconic projection. 1927 North American datum  
10,000-foot grid based on Maryland coordinate system  
1000-meter Universal Transverse Mercator grid ticks,  
zone 18, shown in blue


Revisions shown in purple compiled by the Geological Survey from  
aerial photographs taken 1973. This information not field checked

Purple tint indicates extension of urban areas



THIS MAP COMPLIES WITH NATIONAL MAP ACCURACY STANDARDS  
FOR SALE BY U.S. GEOLOGICAL SURVEY, RESTON, VIRGINIA 22092  
A FOLDER DESCRIBING TOPOGRAPHIC MAPS AND SYMBOLS IS AVAILABLE ON REQUEST

ROAD CLASSIFICATION  
Heavy-duty ——— Light-duty ———  
Medium-duty ——— Unimproved dirt ———  
State Route ○



DENTON, MD.

N3852.5-W7545/7.5

1944  
PHOTO-REVISED 1973  
AMS 5861 IV NE-SERIES V833