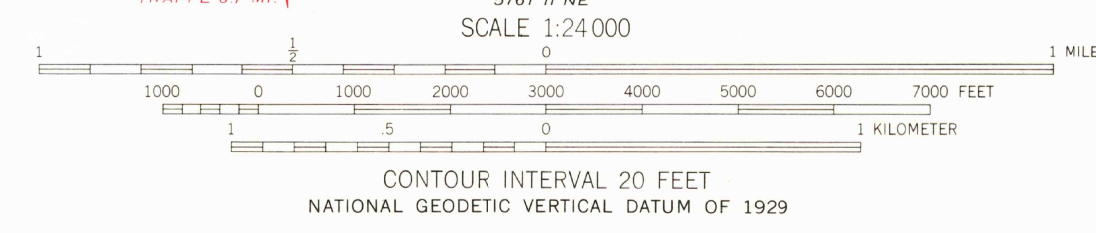
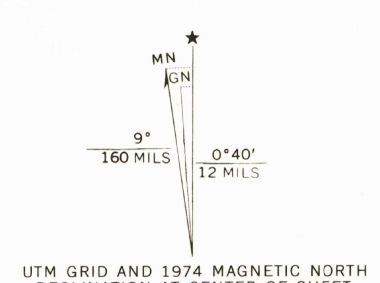


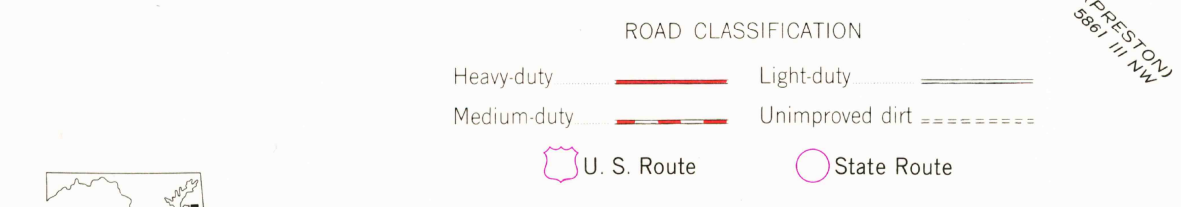
Mapped by the Army Map Service
Published for civil use by the Geological Survey
Control by USC&GS

Topography from aerial photographs by photogrammetric methods
and by planetable surveys 1942. Aerial photographs taken 1942
Polyconic projection. 1927 North American datum
10,000-foot grid based on Maryland coordinate system
1000-meter Universal Transverse Mercator grid ticks,
zone 18, shown in blue

Revisions shown in purple compiled by the Geological Survey from
aerial photographs taken 1974. This information not field checked
Purple tint indicates extension of urban areas



THIS MAP COMPLIES WITH NATIONAL MAP ACCURACY STANDARDS
FOR SALE BY U. S. GEOLOGICAL SURVEY, RESTON, VIRGINIA 22092
A FOLDER DESCRIBING TOPOGRAPHIC MAPS AND SYMBOLS IS AVAILABLE ON REQUEST



EASTON, MD.
N3845-W7600/7.5
1942
PHOTOREVISED 1974
AMS 5761 I SE-SERIES V833

NOV 23 1976