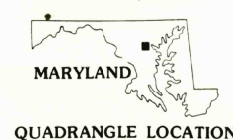
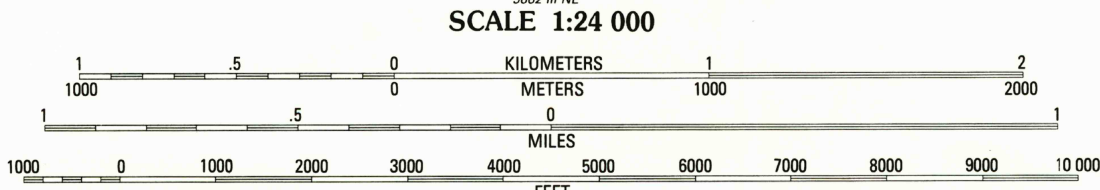
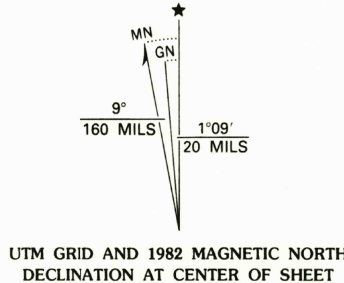




Produced by the Geological Survey
Orthophoto prepared from 1:58,000-scale color infrared photographs taken April 12, 1982. Photomicroscopy rectified by optical scanning which may produce double or mismatched images; use the mean of image positions for map point.
Projection and 1000-meter grid: Universal Transverse Mercator, zone 18
10,000-foot grid ticks based on Maryland coordinate system
1927 North American Datum
To place on the predicted North American Datum 1983 move the projection lines 8 meters south and 27 meters west as shown by dashed corner ticks



ROAD CLASSIFICATION
Interstate Route U. S. Route State Route

This quadrangle area also covered by 1:24,000-scale Topographic map

ELLICOTT CITY, MD.
39076-C7-OQ-024

1982

DMA 5662 IV SE - SERIES V033

THIS MAP COMPLIES WITH NATIONAL MAP ACCURACY STANDARDS
FOR SALE BY U. S. GEOLOGICAL SURVEY, RESTON, VIRGINIA 22092

REC'D FILE COPY

FEB 23 1989

USGS NMD HISTORICAL MAP