

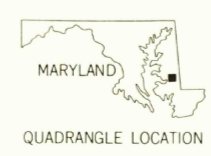
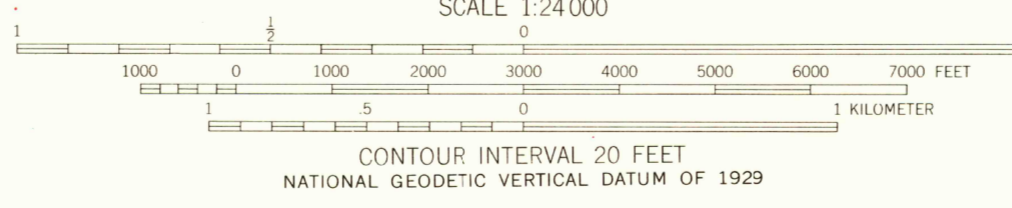
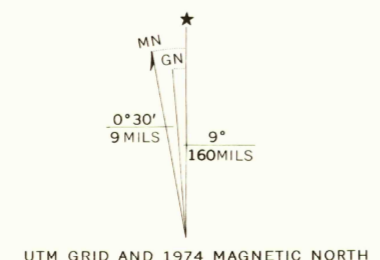
Mapped by the Army Map Service  
Published for civil use by the Geological Survey

Control by USC&GS

Topography from aerial photographs by photogrammetric methods  
and by plane-table surveys 1944. Aerial photographs taken 1942

Polyconic projection. 1927 North American datum  
10,000-foot grid based on Maryland coordinate system  
1000-meter Universal Transverse Mercator grid ticks,  
zone 18, shown in blue

Revisions shown in purple compiled by the Geological Survey from  
aerial photographs taken 1974. This information not field checked



ROAD CLASSIFICATION

Heavy-duty	Light-duty
Medium-duty	Unimproved dirt
	Slate Route

FEDERALSBURG, MD.

AUG 2 4 1976

THIS MAP COMPLIES WITH NATIONAL MAP ACCURACY STANDARDS  
FOR SALE BY U. S. GEOLOGICAL SURVEY, RESTON, VIRGINIA 22092  
A FOLDER DESCRIBING TOPOGRAPHIC MAPS AND SYMBOLS IS AVAILABLE ON REQUEST

USGS  
Historical File  
Topographic Division

N3837.5-W7545/7.5  
1944  
PHOTOREVISED 1974  
AMS 5861 III NE-SERIES V833