

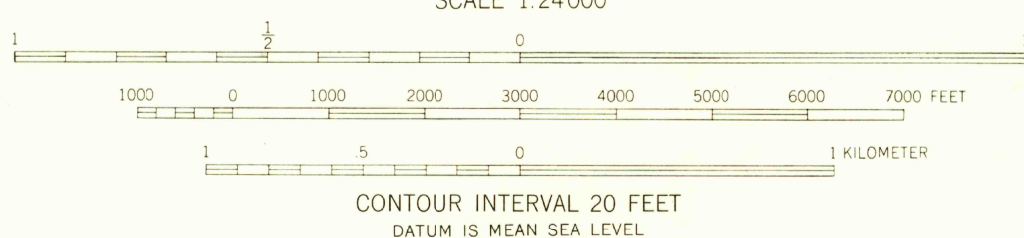
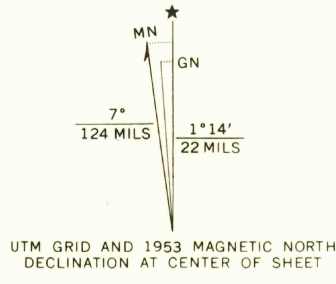
UNITED STATES
DEPARTMENT OF THE INTERIOR
GEOLOGICAL SURVEY

UNITED STATES
DEPARTMENT OF THE ARMY
CORPS OF ENGINEERS

FINKSBURG QUADRANGLE
MARYLAND
7.5 MINUTE SERIES (TOPOGRAPHIC)
NW/4 ELLICOTT 15' QUADRANGLE




Mapped by the Army Map Service
Edited and published by the Geological Survey
Control by USGS, USCGS, USCE, and USSCS
Topography from aerial photographs by stereophotogrammetric
methods. Aerial photographs taken 1943. Field check 1944
Culture revised by the Geological Survey 1953
Polyconic projection. 1927 North American datum
10,000-foot grid based on Maryland coordinate system
1000-meter Universal Transverse Mercator grid ticks,
zone 18, shown in blue



USGS
Historical File
Topographic Division

ROAD CLASSIFICATION
Heavy-duty ——— Light-duty ———
Medium-duty ——— Unimproved dirt ———
U.S. Route ——— State Route ———



FINKSBURG, MD.
NW/4 ELLICOTT 15' QUADRANGLE
N 39°22'30" W 76°52'30"
1953
AMS 5662 IV NW-SERIES V833

2830
NOV 17 1967

THIS MAP COMPLIES WITH NATIONAL MAP ACCURACY STANDARDS
FOR SALE BY U.S. GEOLOGICAL SURVEY, WASHINGTON, D.C. 20242
A FOLDER DESCRIBING TOPOGRAPHIC MAPS AND SYMBOLS IS AVAILABLE ON REQUEST