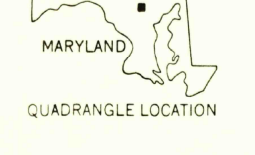
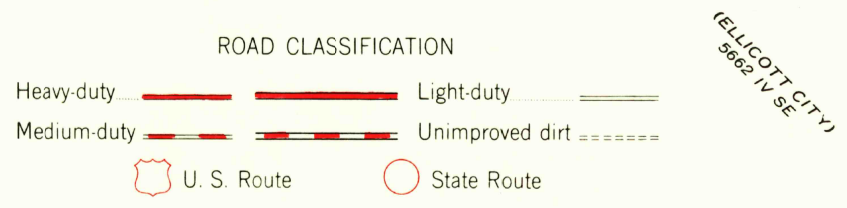
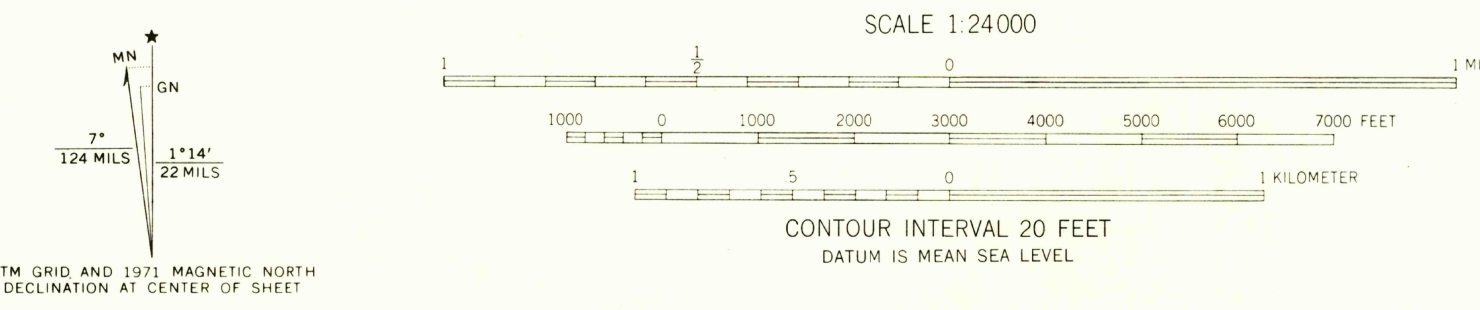


Maped by the Army Map Service
Edited and published by the Geological Survey
Control by USGS, USC&GS, USCE, and USSCS
Topography from aerial photographs by stereophotogrammetric methods. Aerial photographs taken 1943. Field check 1944
Culture revised by the Geological Survey 1953
Polyconic projection. 1927 North American datum
10,000-foot grid based on Maryland coordinate system
1000-meter Universal Transverse Mercator grid ticks, zone 18, shown in blue
Revisions shown in purple compiled by the Geological Survey from aerial photographs taken 1971. This information not field checked



THIS MAP COMPLIES WITH NATIONAL MAP ACCURACY STANDARDS
FOR SALE BY U.S. GEOLOGICAL SURVEY, WASHINGTON, D. C. 20242
A FOLDER DESCRIBING TOPOGRAPHIC MAPS AND SYMBOLS IS AVAILABLE ON REQUEST

USGS
HISTORICAL FILE
TOPOGRAPHIC DIVISION
FINKSBURG, MD.
NW/4 ELLICOTT 15' QUADRANGLE
N3922.5-W7652.5/7.5
1953
PHOTOREVISED 1971
AMS 5662 IV NW-SERIES V833

DEC 2 1971