

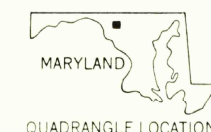

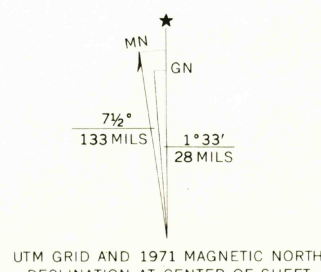
Mapped by the Corps of Engineers, U. S. Army  
Edited and published by the Geological Survey

Control by USGS and USC&GS

Topography from aerial photographs by stereophotogrammetric  
methods. Aerial photographs taken 1943  
Culture revised by the Geological Survey 1953

Polyconic projection. 1927 North American datum  
10,000-foot grid based on Maryland coordinate system,  
1000-meter Universal Transverse Mercator grid ticks,  
zone 18, shown in blue

Red tint indicates areas in which only  
landmark buildings are shown



ROAD CLASSIFICATION	
Heavy-duty	4 LANE 1 LANE
Medium-duty	4 LANE 1 LANE
Light-duty	Unimproved dirt
U. S. Route	State Route
Interstate Route	

FREDERICK, MD.  
NW/4 FREDERICK 15' QUADRANGLE  
N 3922.5-W 7722.5/7.5

1953  
PHOTOREVISED 1971  
AMS 5562 IV NW—SERIES V833

THIS MAP COMPLIES WITH NATIONAL MAP ACCURACY STANDARDS  
FOR SALE BY U. S. GEOLOGICAL SURVEY, WASHINGTON, D. C. 20242  
A FOLDER DESCRIBING TOPOGRAPHIC MAPS AND SYMBOLS IS AVAILABLE ON REQUEST

Revisions shown in purple compiled by the Geological Survey from  
aerial photographs taken 1971. This information not field checked  
Purple tint indicates extension of urban areas

FEB 1 1972

USGS  
HISTORICAL FILE  
TOPOGRAPHIC DIVISION