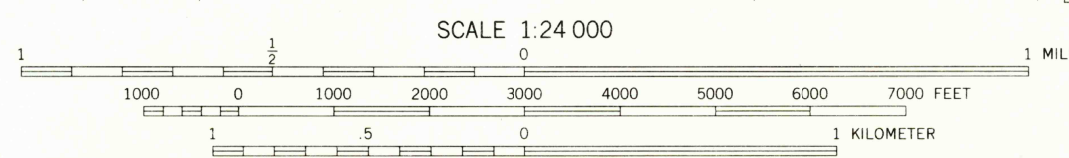
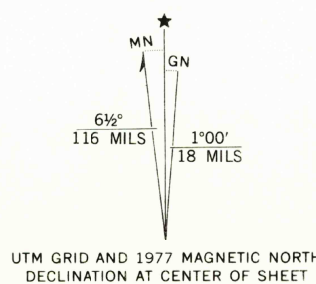




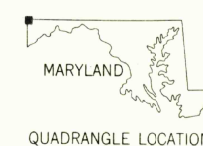
CONFLUENCE



Produced and published by the Geological Survey  
in cooperation with the Soil Conservation Service  
Orthophotograph prepared from 1:80,000-scale  
aerial photograph taken April 11, 1977  
Projection: Maryland coordinate system  
(Lambert conformal conic)  
10,000-foot grid ticks based on Maryland coordinate  
system, Pennsylvania coordinate system, south zone,  
and West Virginia coordinate system, north zone  
1000-meter Universal Transverse Mercator grid,  
zone 17. 1927 North American datum  
Photomagey rectified by automatic correlation



PRINCIPAL NUMBERED HIGHWAYS  
Interstate Route U. S. Route State Route



This quadrangle area also covered by  
1:24,000-scale topographic map

OCT 22 1979

FRIENDSVILLE, MD.-PA.-W. VA.  
N3937.5-W7922.5/7.5

USGS  
Historical File  
Topographic Division

1977

DMA 5163 III NW-SERIES V033

THIS MAP COMPLIES WITH NATIONAL MAP ACCURACY STANDARDS  
FOR SALE BY U. S. GEOLOGICAL SURVEY, RESTON, VIRGINIA 22092