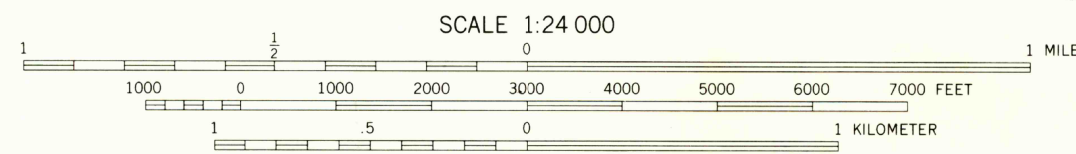
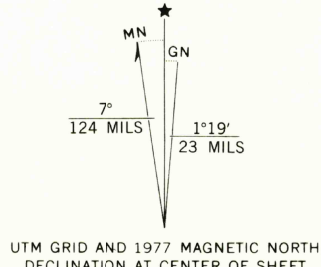




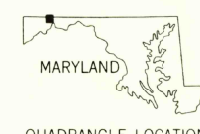
Produced and published by the Geological Survey  
in cooperation with the Soil Conservation Service

Orthophotograph prepared from 1:80,000-scale  
aerial photograph taken May 1, 1977

Projection: Maryland coordinate system  
(Lambert conformal conic)  
10,000-foot grid ticks based on Maryland coordinate  
system, and Pennsylvania coordinate system, south zone  
1000-meter Universal Transverse Mercator grid,  
zone 17. 1927 North American datum  
Photom imagery rectified by automatic correlation



Legend: Interstate Route, U. S. Route, State Route



USGS  
Historical File  
Topographic Division

FROSTBURG, MD.-PA.  
N3937.5-W7852.5/7.5

1977

DMA 5263 III NW-SERIES V033

THIS MAP COMPLIES WITH NATIONAL MAP ACCURACY STANDARDS  
FOR SALE BY U. S. GEOLOGICAL SURVEY, RESTON, VIRGINIA 22092

This quadrangle area also covered by  
1:24,000-scale topographic map

OCT 2 2 1979