
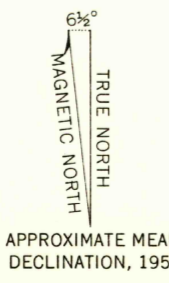


Mapped by the Army Map Service
Edited and published by the Geological Survey

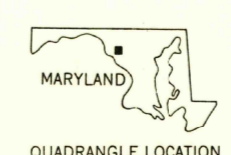
Control by USC&GS

Topography from aerial photographs by KEK plotter
Aerial photographs taken 1942. Field check 1943
Revised by the Geological Survey 1953

Polyconic projection. 1927 North American datum
10,000-foot grid based on Maryland coordinate system
1000-meter Universal Transverse Mercator grid ticks,
zone 18, shown in blue



USGS
Historical File
Topographic Division



ROAD CLASSIFICATION

Heavy-duty	Light-duty
Medium-duty	Unimproved dirt
Interstate Route	U.S. Route
	State Route

GERMANTOWN, MD.
NE/4 SENeca 15' QUADRANGLE
N3907.5-W7715/7.5

USGS
FILE COPY
TOPOGRAPHIC DIVISION

1953

3555

SEP 1 1951