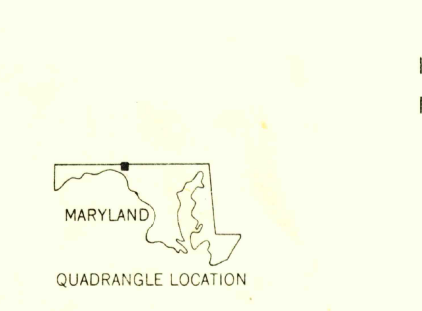
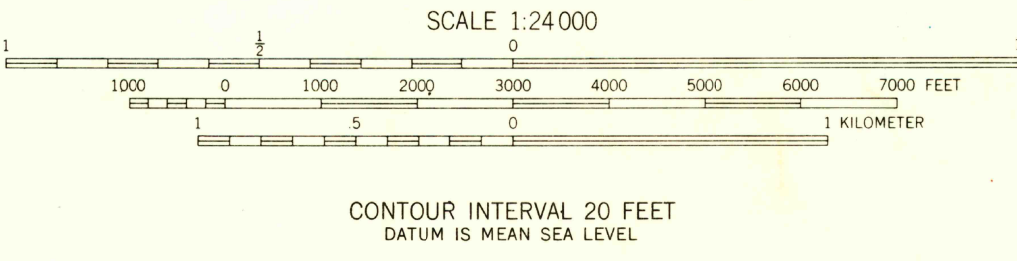
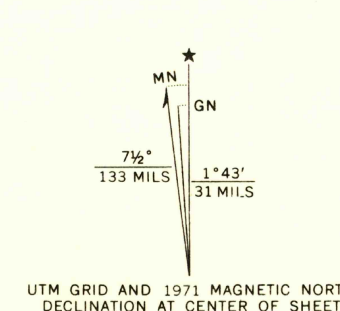


Mapped by Corps of Engineers, U.S. Army  
Edited and published by the Geological Survey  
Control by USGS, USC&GS, and USCE  
Topography from aerial photographs by stereophotogrammetric  
methods. Aerial photographs taken 1943  
Culture revised by the Geological Survey 1953  
Polyconic projection. 1927 North American datum  
10,000-foot grids based on Maryland coordinate system  
and Pennsylvania coordinate system, south zone  
Red tint indicates area in which only  
landmark buildings are shown  
1000-meter Universal Transverse Mercator grid ticks,  
zone 18, shown in blue



ROAD CLASSIFICATION  
Heavy-duty 4 LANE 16 LANE Light-duty  
Medium-duty 4 LANE 16 LANE Unimproved dirt  
U.S. Route Interstate Route State Route  
HAGERSTOWN, MD.—PA.  
NW/4 HAGERSTOWN 15' QUADRANGLE  
N3937.5—W7737.5/7.5

Revisions shown in purple compiled by Geological Survey from  
aerial photographs taken 1971. This information not field checked  
Purple tint indicates extension of urban areas  
1953  
PHOTO REVISSED 1971  
AMS 5463 II NW—SERIES 7833

2690  
MAR 21 1972