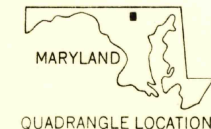
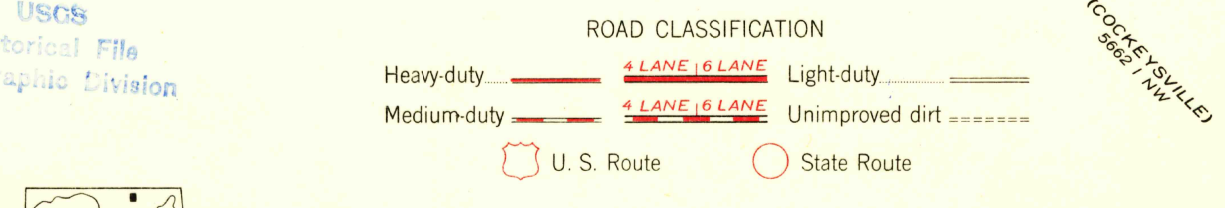
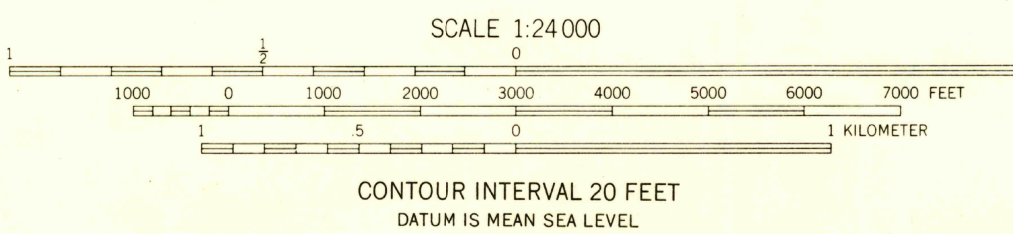
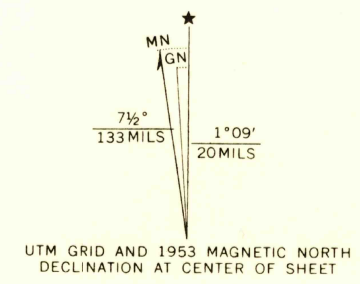


Mapped by the Army Map Service
Edited and published by the Geological Survey
Control by USGS, USC&GS, and USSCS
Topography from aerial photographs by stereophotogrammetric methods. Aerial photographs taken 1943. Field check 1944
Culture revised by the Geological Survey 1953 from aerial photographs taken 1952
Polyconic projection. 1927 North American datum
10,000-foot grid based on Maryland coordinate system
1000-meter Universal Transverse Mercator grid ticks, zone 18, shown in blue



U.S.G.S.
FILE COPY
TOPOGRAPHIC DIVISION

HAMPSTEAD, MD.
SE/4 WESTMINSTER 15' QUADRANGLE
N 3930-W 7645/7.5
1953
AMS 5663 III SE-SERIES V853

THIS MAP COMPLIES WITH NATIONAL MAP ACCURACY STANDARDS
FOR SALE BY U. S. GEOLOGICAL SURVEY, WASHINGTON, D. C. 20242
A FOLDER DESCRIBING TOPOGRAPHIC MAPS AND SYMBOLS IS AVAILABLE ON REQUEST

2700
MAR 2 6 1969