



AMS 3, 1948

Prepared under the direction of the Chief of Engineers by the Army Map Service (AM), Corps of Engineers, Department of the Army, Washington, D. C. Compiled in 1948 from Maryland, 1:31,680, US&GS, Sheet 5762 I SW, 1944; US&GS Chart Nos. 549, 572, 1947. Planimetric detail revised from aerial photography by photo planimetric methods. Aerial photography May 1947. Horizontal and vertical control by US&GS. Map field checked. This map complies with the national standard map accuracy requirements.

Map photoinspected 1974.

No major culture or drainage changes observed.

LEGEND

ROAD DATA 1948

Hard surface, heavy duty road, more than two lanes wide	2 LANES/4 LANES	Loose surface, graded and drained, or narrow hard surface road
Hard surface, heavy duty road, two lanes wide	2 LANES/4 LANES	Improved dirt road or street
Hard surface, medium duty road, more than two lanes wide	2 LANES/4 LANES	Unimproved dirt road
Hard surface, medium duty road, two lanes wide	2 LANES/4 LANES	Trail

RAILROADS

Single track	Double track	Intermittent lake and stream
Standard gauge	Narrow gauge	Swamp, marsh; Dam
Railroad in street	Carline	Large rapids and falls
		Rapids; Falls; Pier
		Wreck; Exposed; Sunken
		Rocks; Sunken; Awash
		Soundings in fathoms
		Depth curves in fathoms
		Foreshore flats
		Limit of danger line; Reef
		Man-made shoreline

Spot elevation in feet	168	Intermittent lake and stream
Cemetery	168	Swamp, marsh; Dam
Woods or brushwood	168	Large rapids and falls
Orchard	168	Rapids; Falls; Pier
Vineyard	168	Wreck; Exposed; Sunken

Horizontal control point	168	Rocks; Sunken; Awash
Bench mark, monument	168	Soundings in fathoms
Bench mark, non-monumented	168	Depth curves in fathoms

RAILROADS	BOUNDARIES	RAILROADS	BOUNDARIES
Single track	National	Double track	County
Standard gauge	State (with monument)	Narrow gauge	Election district
Railroad in street	County	Carline	Corporate limits
			Reservation
			Military reservation
			Horizontal control point
			Bench mark, monument
			Bench mark, non-monumented

RAILROADS	BOUNDARIES	RAILROADS	BOUNDARIES
Single track	National	Double track	County
Standard gauge	State (with monument)	Narrow gauge	Election district
Railroad in street	County	Carline	Corporate limits
			Reservation
			Military reservation
			Horizontal control point
			Bench mark, monument
			Bench mark, non-monumented

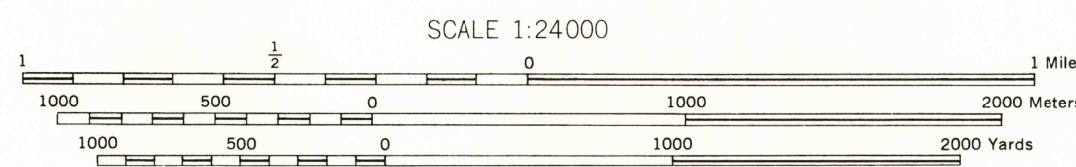
RAILROADS	BOUNDARIES	RAILROADS	BOUNDARIES
Single track	National	Double track	County
Standard gauge	State (with monument)	Narrow gauge	Election district
Railroad in street	County	Carline	Corporate limits
			Reservation
			Military reservation
			Horizontal control point
			Bench mark, monument
			Bench mark, non-monumented

RAILROADS	BOUNDARIES	RAILROADS	BOUNDARIES
Single track	National	Double track	County
Standard gauge	State (with monument)	Narrow gauge	Election district
Railroad in street	County	Carline	Corporate limits
			Reservation
			Military reservation
			Horizontal control point
			Bench mark, monument
			Bench mark, non-monumented

RAILROADS	BOUNDARIES	RAILROADS	BOUNDARIES
Single track	National	Double track	County
Standard gauge	State (with monument)	Narrow gauge	Election district
Railroad in street	County	Carline	Corporate limits
			Reservation
			Military reservation
			Horizontal control point
			Bench mark, monument
			Bench mark, non-monumented

RAILROADS	BOUNDARIES	RAILROADS	BOUNDARIES
Single track	National	Double track	County
Standard gauge	State (with monument)	Narrow gauge	Election district
Railroad in street	County	Carline	Corporate limits
			Reservation
			Military reservation
			Horizontal control point
			Bench mark, monument
			Bench mark, non-monumented

RAILROADS	BOUNDARIES	RAILROADS	BOUNDARIES
Single track	National	Double track	County
Standard gauge	State (with monument)	Narrow gauge	Election district
Railroad in street	County	Carline	Corporate limits
			Reservation
			Military reservation
			Horizontal control point
			Bench mark, monument
			Bench mark, non-monumented



TRANSVERSE MERCATOR PROJECTION

1987 NORTH AMERICAN DATUM

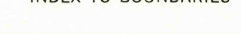
HYDROGRAPHIC DATUM: MEAN LOW WATER

FOR SALE BY U.S. GEOLOGICAL SURVEY, RESTON, VIRGINIA 22092
A FOLDER DESCRIBING TOPOGRAPHIC MAPS AND SYMBOLS IS AVAILABLE ON REQUEST

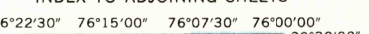
COVERAGE DIAGRAM



INDEX TO BOUNDARIES



INDEX TO ADJOINING SHEETS



COMPILED METHODS



PHOTOINSPECTED 1974



A. Maryland, 1:31,680, US&GS, 5762 I SW, 1944.

Continued ground survey, reliability good.

B. US&GS Chart No. 549, 1947.

C. US&GS Chart No. 572, 1947.

Date of aerial photography: May 1947.

Reliability good.

PHOTOINSPECTED 1974

A. Maryland, 1:31,680, US&GS, 5762 I SW, 1944.

Continued ground survey, reliability good.

B. US&GS Chart No. 549, 1947.

C. US&GS Chart No. 572, 1947.

Date of aerial photography: May 1947.

Reliability good.

PHOTOINSPECTED 1974

A. Maryland, 1:31,680, US&GS, 5762 I SW, 1944.

Continued ground survey, reliability good.

B. US&GS Chart No. 549, 1947.

C. US&GS Chart No. 572, 1947.

Date of aerial photography: May 1947.

Reliability good.

PHOTOINSPECTED 1974

USGS
Historical File
Topographic Division

HANESVILLE, MARYLAND
N3915-W7607.5/7.5

JUN 2 1 1977

2600