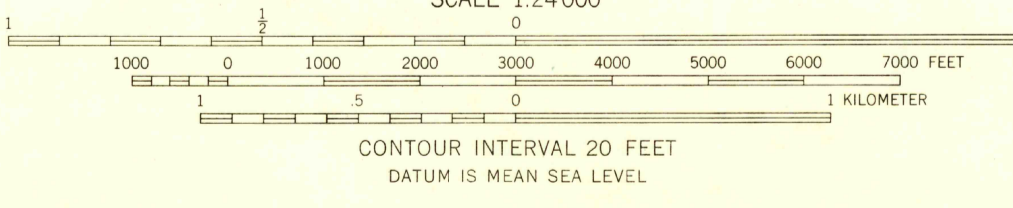
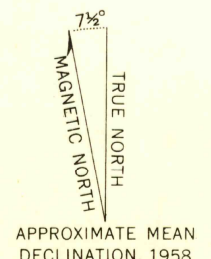




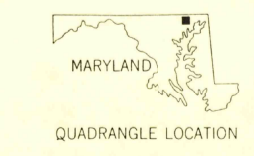
Mapped by the Army Map Service
Edited and published by the Geological Survey
Control by USGS, USC&GS, and U.S. Soil Conservation Service
Topography from aerial photographs by photogrammetric methods 1944. Aerial photographs taken 1943
Culture revised by the Geological Survey 1958
Polyconic projection. 1927 North American datum
10,000-foot grid based on Maryland coordinate system
1000-meter Universal Transverse Mercator grid ticks, zone 18, shown in blue
Unchecked elevations are shown in brown



USGS
Historical File
Topographic Division

ROAD CLASSIFICATION

Heavy-duty	Light-duty
Medium-duty	Unimproved dirt
U.S. Route	State Route



U.S.G.S.
FILE COPY
TOPOGRAPHIC DIVISION

HEREFORD, MD.
SW/4 PARKTON 15' QUADRANGLE
N 3930 - W 7637.5/7.5

1958

APR 21 1959

2325