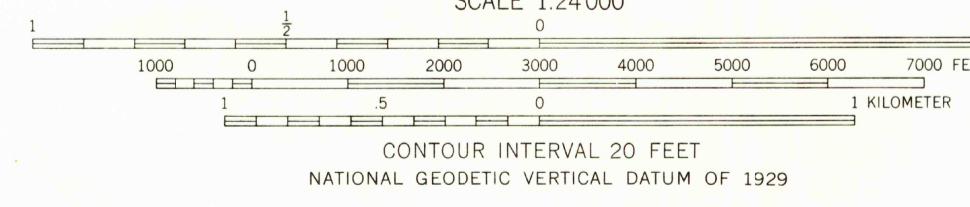
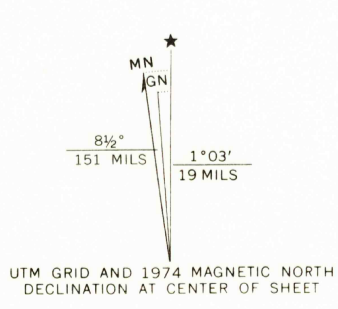
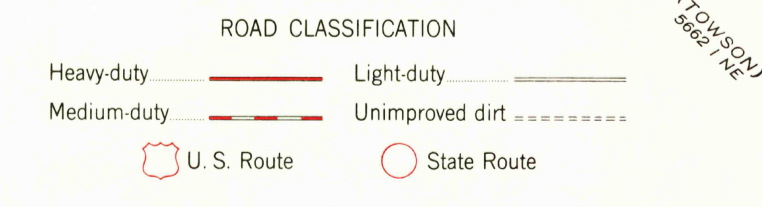
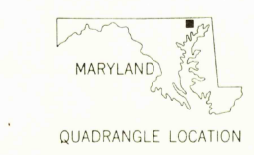




Mapped by the Army Map Service
Edited and published by the Geological Survey
Control by USGS, USCGS, and U.S. Soil Conservation Service
Topography from aerial photographs by photogrammetric
methods 1944. Aerial photographs taken 1943
Culture revised by the Geological Survey 1958
Polyconic projection, 1927 North American datum
10,000-foot grid based on Maryland coordinate system
1000-meter Universal Transverse Mercator grid ticks,
zone 18, shown in blue
Unchecked elevations are shown in brown
Revisions shown in purple compiled by the Geological
Survey from aerial photographs taken 1974. This
information not field checked.



THIS MAP COMPLIES WITH NATIONAL MAP ACCURACY STANDARDS
FOR SALE BY U.S. GEOLOGICAL SURVEY, RESTON, VIRGINIA 22092
A FOLDER DESCRIBING TOPOGRAPHIC MAPS AND SYMBOLS IS AVAILABLE ON REQUEST



HEREFORD, MD.
N 3930-W 7637.5/7.5

USGS
HISTORICAL FILE
TOPOGRAPHIC DIVISION
1958
PHOTOREVISED 1974
AMS 5663 II SW-SERIES V833

107 17 1975