
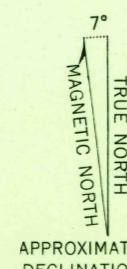




Mapped by the Army Map Service
Published for civil use by the Geological Survey
Control by USGS, USC&GS, and USCE

Topography from aerial photographs by stereoplanigraph methods
Aerial photographs taken 1950. Field check 1951
Coastal hydrography compiled from USC&GS Charts Nos. 559, 560, 1951

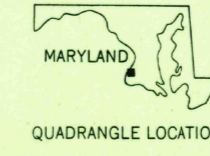
Polyconic projection. 1927 North American datum
10,000-foot grids based on Maryland coordinate system
and Virginia coordinate system, north zone
Unchecked elevations are shown in brown




CONTOUR INTERVAL 10 FEET
DATUM IS MEAN SEA LEVEL
DEPTH CURVES AND SOUNDINGS IN FEET—DATUM IS MEAN LOW WATER
SHORELINE SHOWN REPRESENTS THE APPROXIMATE LINE OF MEAN HIGH WATER
THE AVERAGE RANGE OF TIDE IS APPROXIMATELY 1 FOOT

THIS MAP COMPLIES WITH NATIONAL MAP ACCURACY STANDARDS
FOR SALE BY U. S. GEOLOGICAL SURVEY, WASHINGTON 25, D. C.
A FOLDER DESCRIBING TOPOGRAPHIC MAPS AND SYMBOLS IS AVAILABLE ON REQUEST

USGS
Historical File
Topographic Division




ROAD CLASSIFICATION
Heavy-duty 4 LANE 16 LANE Light-duty
Medium-duty 4 LANE 16 LANE Unimproved dirt
U. S. Route State Route



INDIAN HEAD, MD.-VA.
SW/4 INDIAN HEAD 15' QUADRANGLE
N 3830-W 7707.5/7.5

1951



JAN 26 1954
3175