

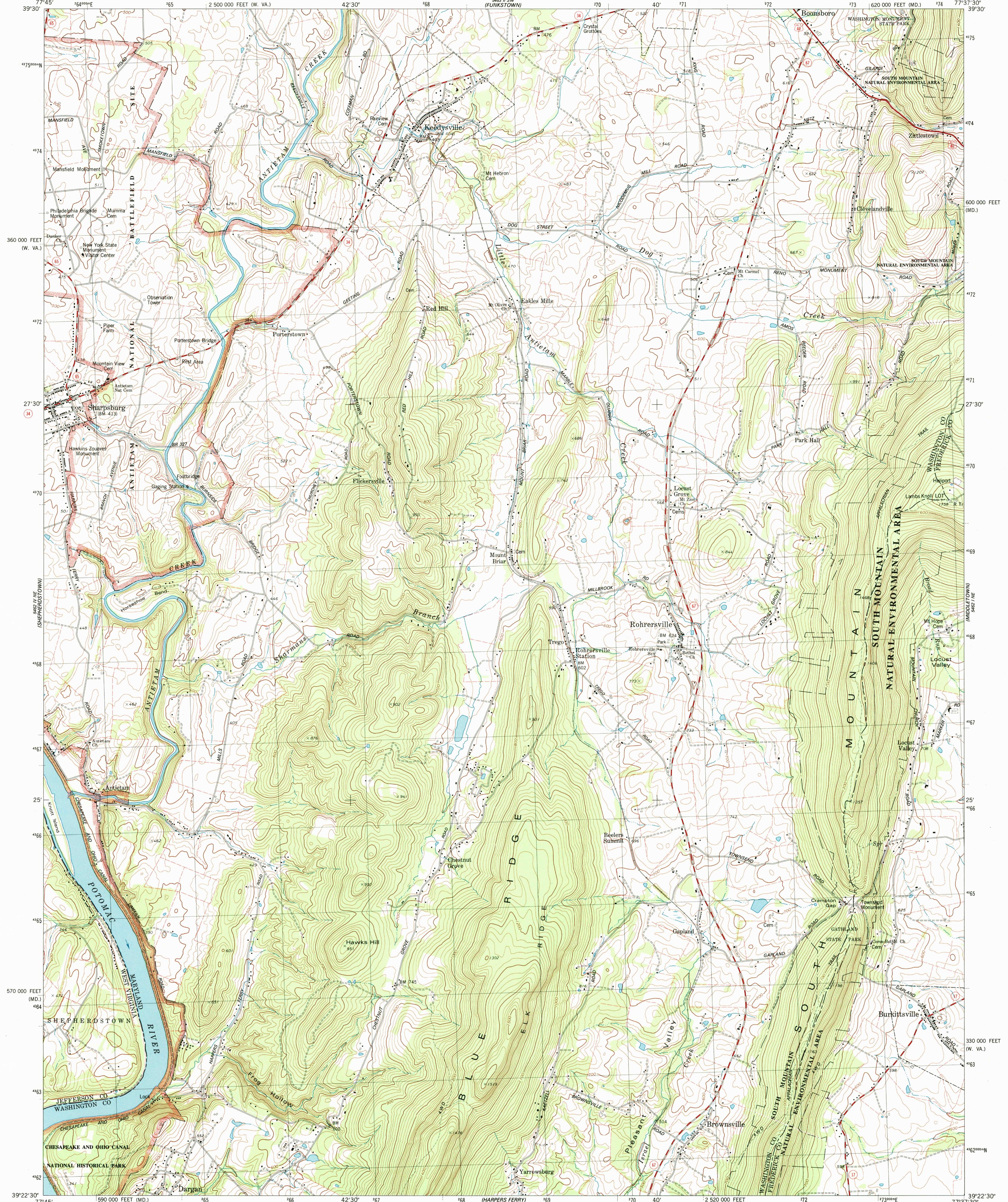
5462 I SW
(FUNKSTOWN)



U.S. DEPARTMENT OF THE INTERIOR
U.S. GEOLOGICAL SURVEY

KEEDYSVILLE QUADRANGLE
MARYLAND—WEST VIRGINIA
7.5 MINUTE SERIES (TOPOGRAPHIC)

5462 I SE
(MYERSVILLE)




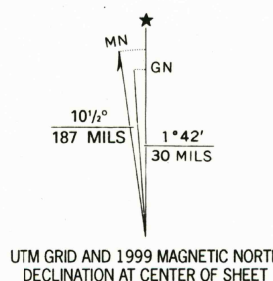
5462 IV NE
(SHEPHERDSTOWN)

Produced by the United States Geological Survey
 Derived from imagery taken 1974 and other sources. Photoinspected using imagery taken 1994; no major culture or drainage changes observed. Survey control current as of 1974. Boundaries, other than corporate, revised 1999.

North American Datum of 1927 (NAD 27)
 Projection: Maryland coordinate system (Lambert conformal conic)
 10 000-foot ticks: Maryland coordinate system and West Virginia coordinate system, north zone
 1000-meter Universal Transverse Mercator grid, zone 18

North American Datum of 1983 (NAD 83) is shown by dashed corner ticks. The values of the shift between NAD 27 and NAD 83 for 7.5-minute intersections are obtainable from National Geodetic Survey NADCON software.

There may be private inholdings within the boundaries of the National or State reservations shown on this map.



SCALE 1:24 000
 CONTOUR INTERVAL 20 FEET
 NATIONAL GEODETIC VERTICAL DATUM OF 1929
 TO CONVERT FROM FEET TO METERS, MULTIPLY BY 0.3048

THIS MAP COMPLIES WITH NATIONAL MAP ACCURACY STANDARDS
 FOR SALE BY U.S. GEOLOGICAL SURVEY, P.O. BOX 25286, DENVER, COLORADO 80225
 A FOLDER DESCRIBING TOPOGRAPHIC MAPS AND SYMBOLS IS AVAILABLE ON REQUEST



ROAD CLASSIFICATION

- Primary highway, hard surface
- Secondary highway, hard surface
- Unimproved road
- Light-duty road, hard or improved surface
- Interstate Route
- U.S. Route
- State Route

RECEIVED
NOV 30 1999

KEEDYSVILLE, MD.—W. VA.

1994

USGS NMD
HISTORICAL MAP ARCHIVES

NIMA 5462 I NW—SERIES V833

