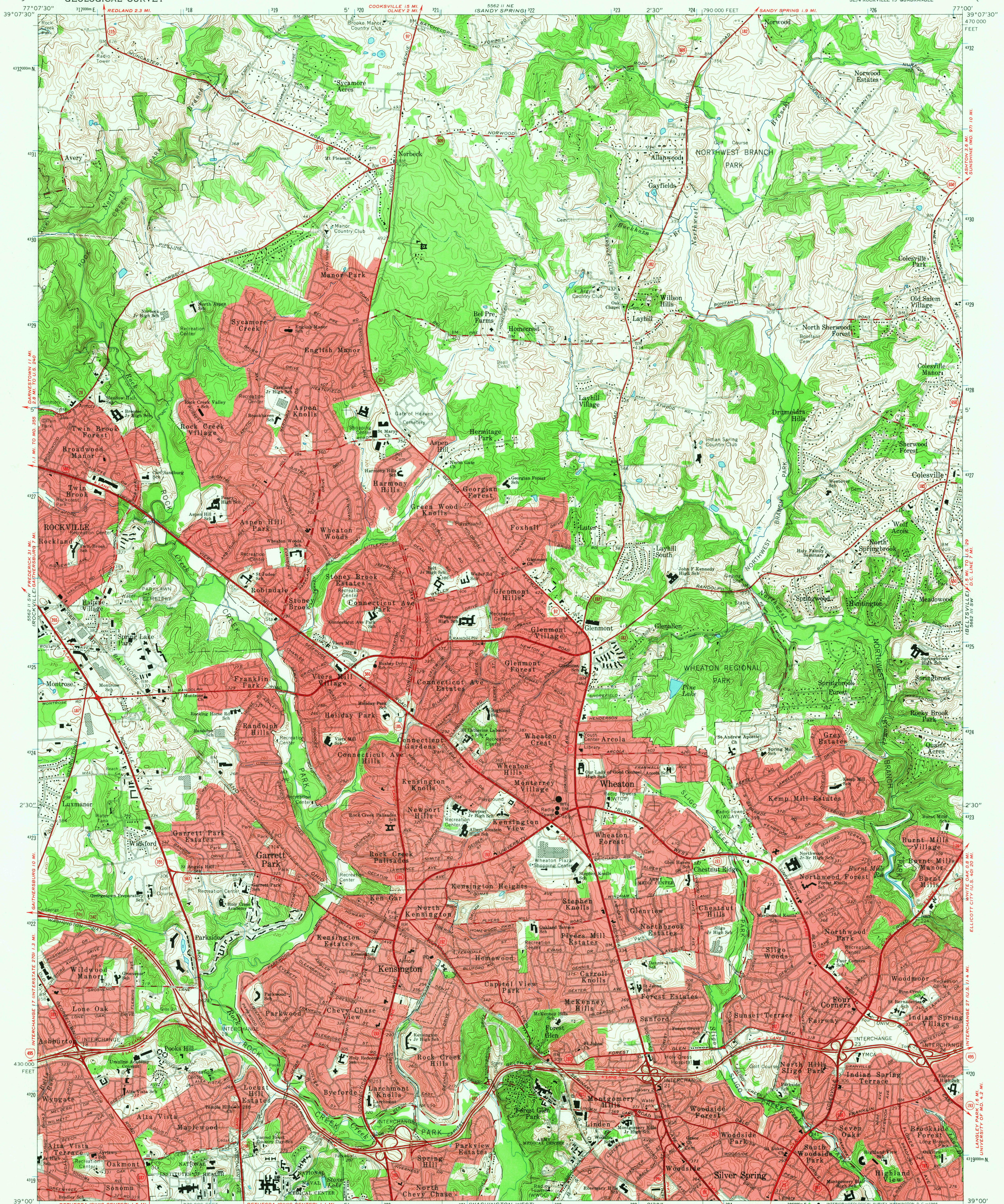


UNITED STATES
DEPARTMENT OF THE INTERIOR
GEOLOGICAL SURVEY

KENSINGTON QUADRANGLE
MARYLAND—MONTGOMERY CO.
7.5 MINUTE SERIES (TOPOGRAPHIC)
SE/4 ROCKVILLE 15' QUADRANGLE



Maped, edited, and published by the Geological Survey

Control by USGS, USC&GS, and WSSC

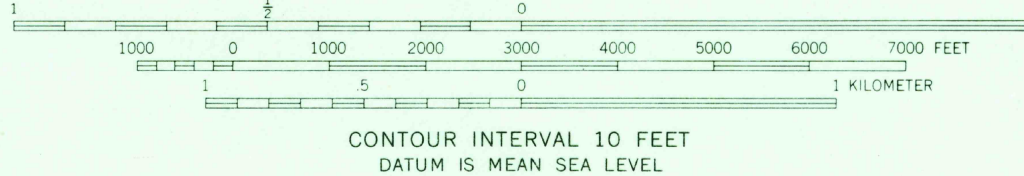
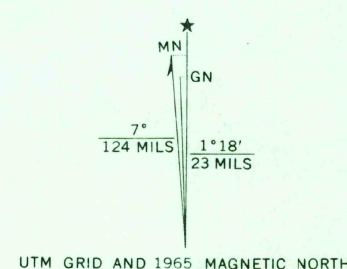
Topography by photogrammetric methods from aerial photographs taken 1955. Field checked 1956. Revised 1965

Polycyclic projection. 1927 North American datum 10,000-foot grid based on Maryland coordinate system 1000-meter Universal Transverse Mercator grid ticks, zone 18, shown in blue

Fine red dashed lines indicate selected fence and field lines where generally visible on aerial photographs. This information is unchecked

Red tint indicates areas in which only landmark buildings are shown

Area covered by dashed light-blue pattern is subject to controlled inundation to 351 feet



USGS
Historical File
Topographic Division



U.S.G.S.

TOPOGRAPHIC DIVISION

KENSINGTON, MD.

SE/4 ROCKVILLE 15' QUADRANGLE
N3900—W7700/7.5

1965

AMS 5562 II SE—SERIES V833

THIS MAP COMPLIES WITH NATIONAL MAP ACCURACY STANDARDS
FOR SALE BY U.S. GEOLOGICAL SURVEY, WASHINGTON, D. C. 20242
A FOLDER DESCRIBING TOPOGRAPHIC MAPS AND SYMBOLS IS AVAILABLE ON REQUEST

2060

NOV 7 1965