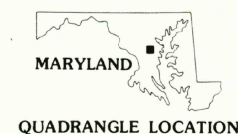
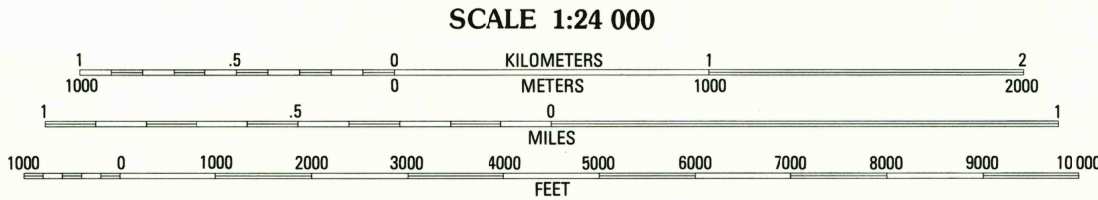
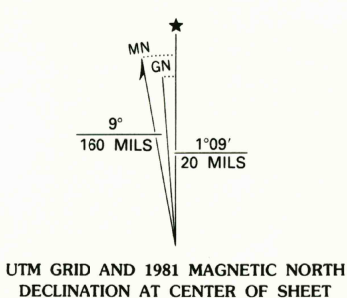


UNITED STATES  
DEPARTMENT OF THE INTERIOR  
GEOLOGICAL SURVEY

LAUREL QUADRANGLE  
MARYLAND  
7.5 MINUTE SERIES ORTHOPHOTOQUAD



Produced by the Geological Survey  
Orthophotograph prepared from 1:58,000-scale color infrared photographs taken April 2, 1981. Photoimagery rectified by optical scanning which may produce double or mismatched images; use the mean of image positions for map point.  
Projection and 1000-meter grid: Universal Transverse Mercator, zone 18  
10,000-foot grid ticks based on Maryland coordinate system  
1927 North American Datum  
To place on the predicted North American Datum 1983 move the projection lines 8 meters south and 27 meters west as shown by dashed corner ticks



ROAD CLASSIFICATION  
Interstate Route U. S. Route State Route

This quadrangle area also covered by 1:24,000-scale Topographic map

LAUREL, MD.  
39076-A7-OQ-024  
1981

DMA 5662 III SE-SERIES V033

USGS NHD HISTORICAL MAP  
FEB 23 1989  
REC'D FILE COPY