

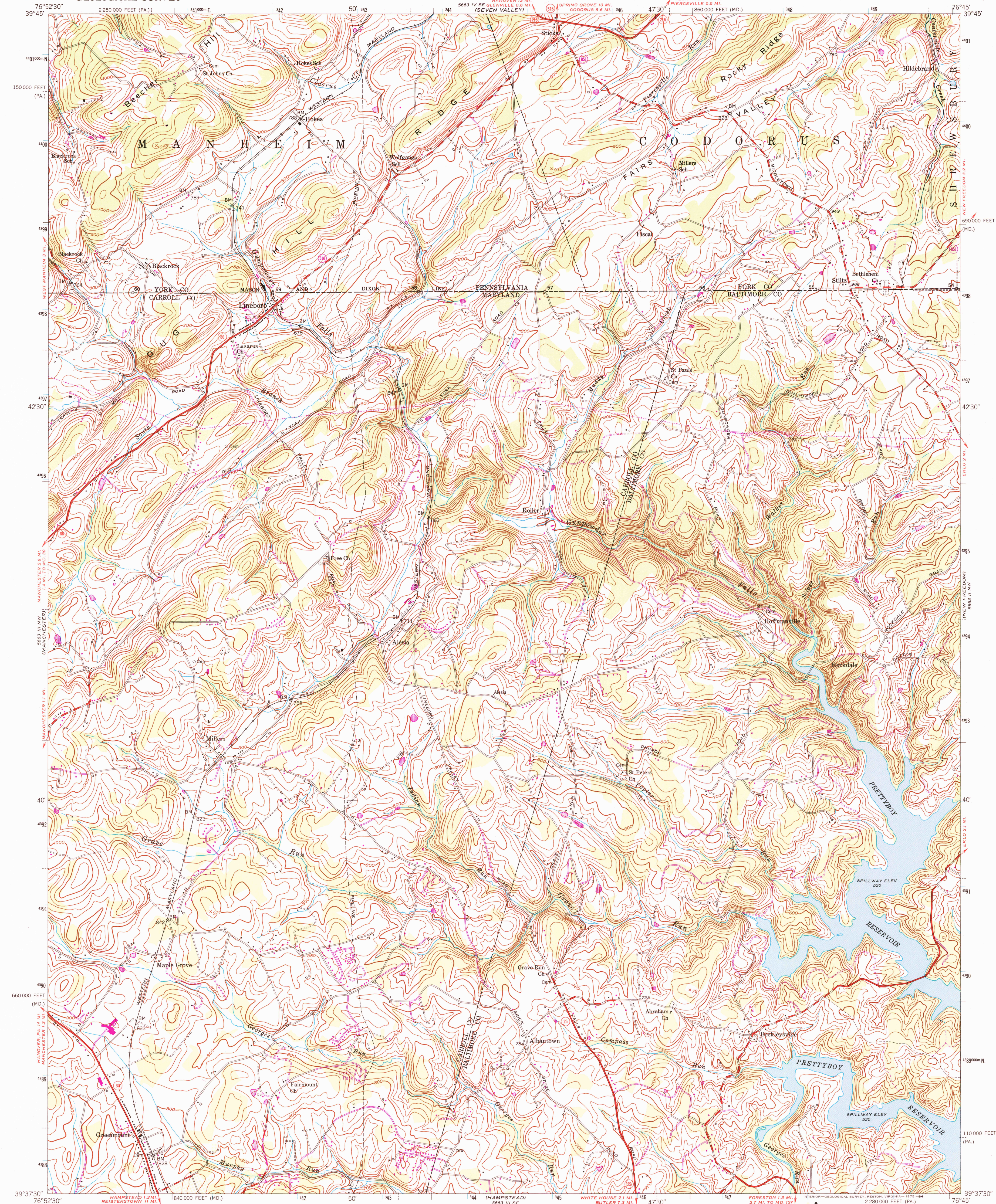
5663 IV SW
(HANOVER)

UNITED STATES
DEPARTMENT OF THE INTERIOR
GEOLOGICAL SURVEY

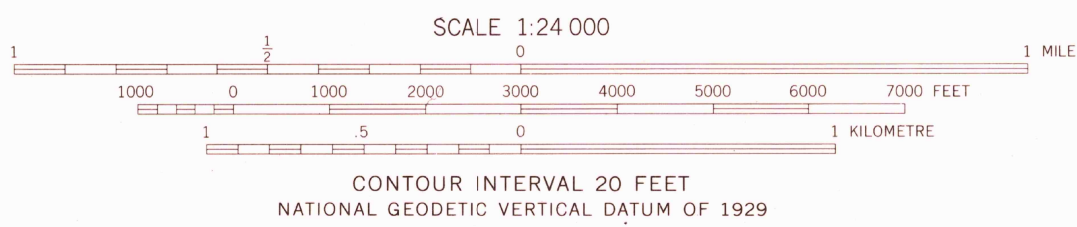
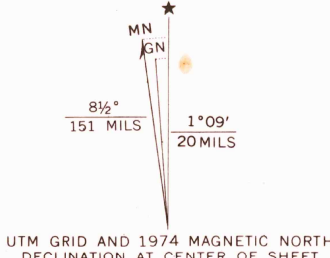
UNITED STATES
DEPARTMENT OF THE ARMY
CORPS OF ENGINEERS

LINEBORO QUADRANGLE
MARYLAND—PENNSYLVANIA
7.5 MINUTE SERIES (TOPOGRAPHIC)

5663 I SW
(GLEN ROCK)



Map by the Corps of Engineers, U. S. Army
Edited and published by the Geological Survey
Control by USGS, USC&GS, USSCS and USCE
Topography from aerial photographs by stereophotogrammetric methods. Aerial photographs taken 1943
Culture revision by the Geological Survey 1953
Polyconic projection. 1927 North American datum
10,000-foot grids based on Maryland coordinate system and Pennsylvania coordinate system, south zone
1000-metre Universal Transverse Mercator grid ticks, zone 18, shown in blue



ROAD CLASSIFICATION
Heavy-duty 4 LANE 6 LANE Light-duty
Medium-duty 4 LANE 6 LANE Unimproved dirt
U. S. Route State Route

LINEBORO, MD.—PA.

N 3937.5—W 7645/7.5

1953
PHOTOREVISED 1974
AMS 5663 III NE—SERIES V833

THIS MAP COMPLIES WITH NATIONAL MAP ACCURACY STANDARDS
FOR SALE BY U. S. GEOLOGICAL SURVEY, RESTON, VIRGINIA 22092
A FOLDER DESCRIBING TOPOGRAPHIC MAPS AND SYMBOLS IS AVAILABLE ON REQUEST

Revisions shown in purple compiled by the Geological Survey from aerial photographs taken 1974. This information not field checked.

7-18-84

