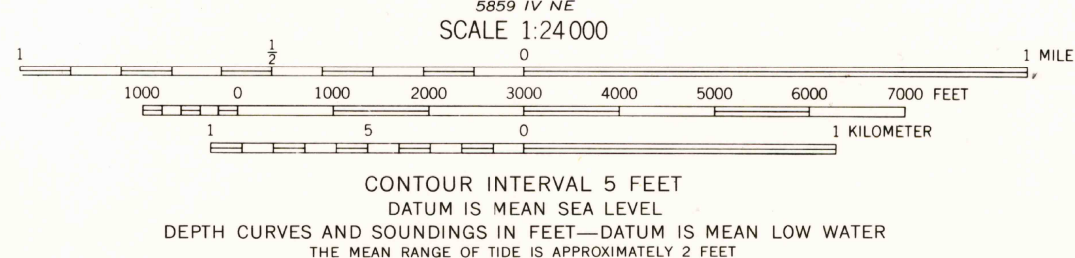
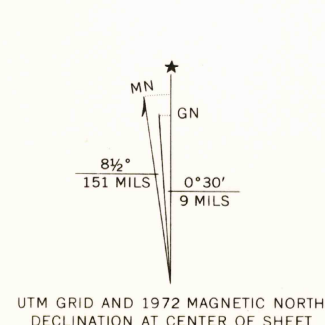
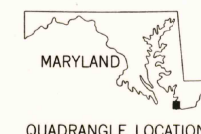


Mapped, edited, and published by the Geological Survey
Control by USGS and USC&GS
Orthophotomap prepared from aerial photograph taken
April 5, 1972. Topography by photogrammetric methods
from aerial photographs taken 1972. Field checked 1972
Supersedes Army Map Service map dated 1942
Selected hydrographic data compiled from USC&GS Chart 555 (1972)
This information is not intended for navigational purposes
Projection and 10,000-foot grid ticks: Maryland coordinate
system (Lambert conformal conic)
1000-meter Universal Transverse Mercator grid ticks,
zone 18, shown in blue. 1927 North American datum



THIS MAP COMPLIES WITH NATIONAL MAP ACCURACY STANDARDS
FOR SALE BY U.S. GEOLOGICAL SURVEY, RESTON, VIRGINIA 22092
A FOLDER DESCRIBING TOPOGRAPHIC MAPS AND SYMBOLS IS AVAILABLE ON REQUEST



ROAD CLASSIFICATION
Primary highway, hard surface
Secondary highway, hard surface
Trails
Light-duty road, hard or improved surface
Unimproved road
Interstate Route
U. S. Route
State Route

USGS
HISTORICAL FILE
TOPOGRAPHIC DIVISION

MARION, MD.
N3800—W7545/7.5
1972
NOV 04 1975
AMS 5860 III SE—SERIES V8330