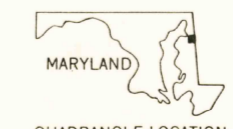
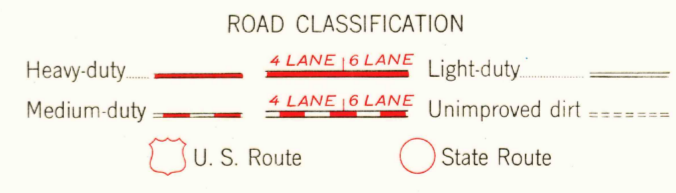
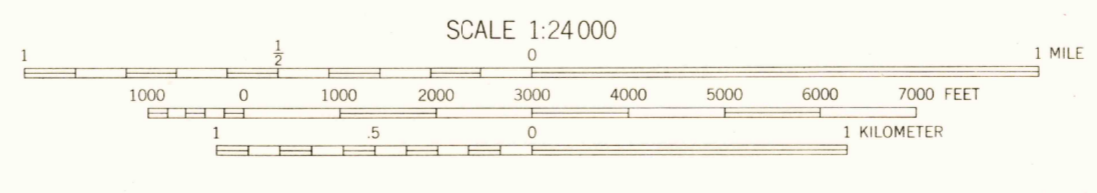


Mapped by the Army Map Service
Edited and published by the Geological Survey
Control by USGS and USC&GS
Culture and drainage in part compiled from aerial photographs
taken 1942. Topography by plane-table surveys 1944
Culture revised by the Geological Survey 1953
Polyconic projection. 1927 North American datum
10,000-foot grids based on Maryland and Delaware
coordinate systems
1000-meter Universal Transverse Mercator grid ticks,
zone 18, shown in blue



USGS
HISTORICAL FILE
TOPOGRAPHIC DIVISION

MILLINGTON, MD.—DEL.
SE/4 CECILTON 15' QUADRANGLE,
N3915—W7545/7.5

1953

AMS 5862 IV—SERIES V833

1800
OCT 1 1971