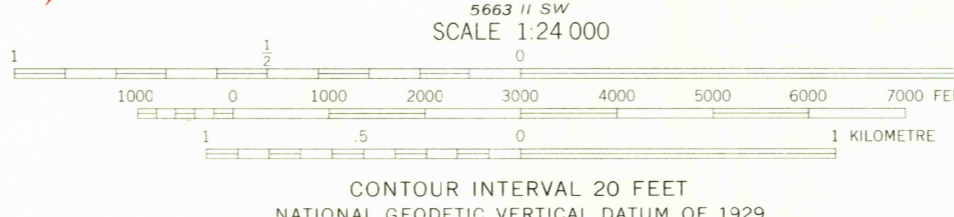
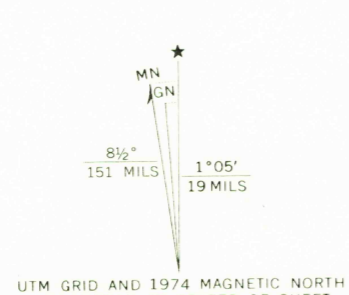



Mapped by the Army Map Service
Edited and published by the Geological Survey
Control by USGS, USC&GS, USCE, and
U. S. Soil Conservation Service
Topography from aerial photographs by photogrammetric
methods. Aerial photographs taken 1943
Culture revised by the Geological Survey 1958
Polyconic projection. 1927 North American datum
10,000-foot grids based on Maryland coordinate system,
and Pennsylvania coordinate system, south zone
1000-metre Universal Transverse Mercator grid ticks,
zone 18, shown in blue
Unchecked elevations are shown in brown



THIS MAP COMPLIES WITH NATIONAL MAP ACCURACY STANDARDS
FOR SALE BY U. S. GEOLOGICAL SURVEY, RESTON, VIRGINIA 22092
A FOLDER DESCRIBING TOPOGRAPHIC MAPS AND SYMBOLS IS AVAILABLE ON REQUEST



ROAD CLASSIFICATION

Heavy-duty	Light-duty
Medium-duty	Unimproved dirt
U. S. Route	State Route

NEW FREEDOM, MD.—PA.

N3937.5—W7637.5/7.5

1958
PHOTOREVISED 1974
AMS 5663 II NW—SERIES V833