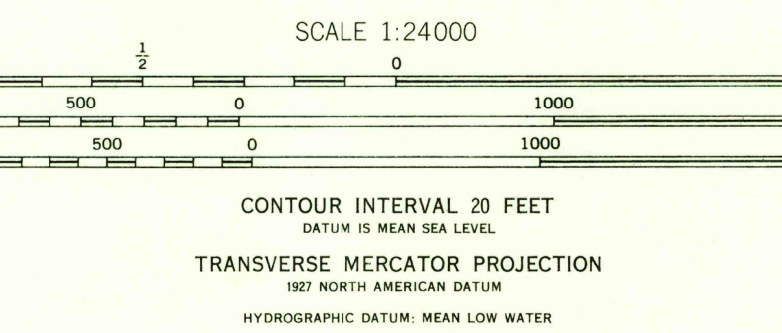
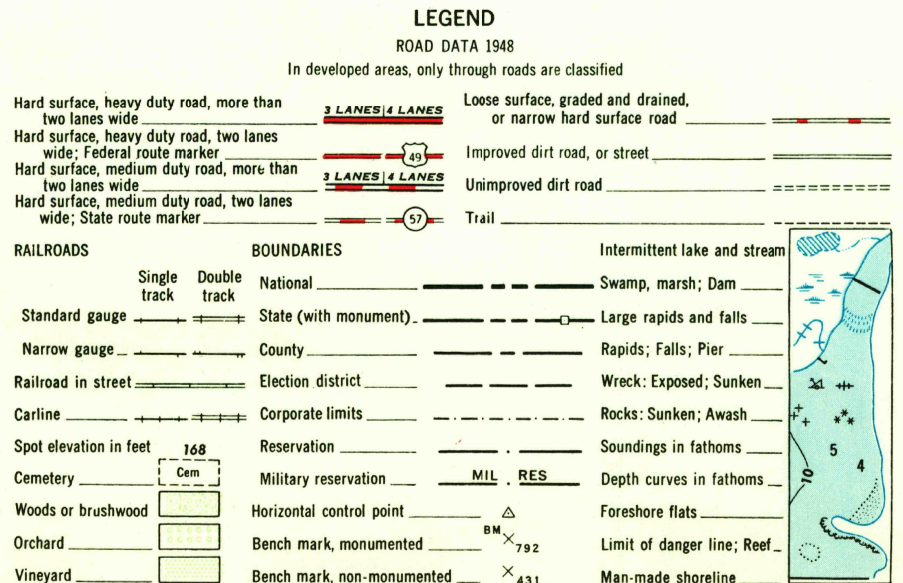


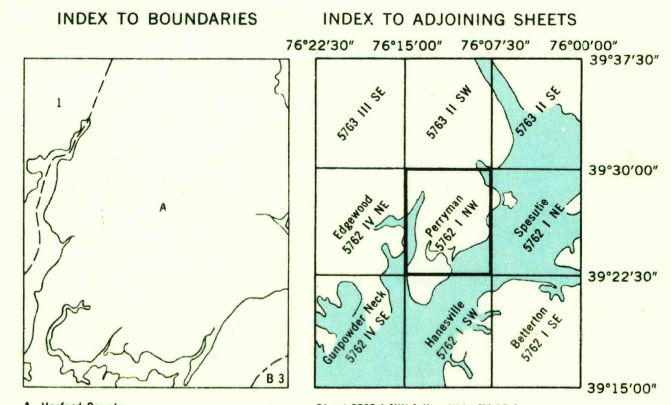
AMS 3, 1948.

Prepared under the direction of the Chief of Engineers by the Army Map Service (AM), Corps of Engineers, Department of the Army, Washington, D. C. Compiled in 1948 from Maryland, 1:31,680, USCGS, Sheet 5762 I NW, 1944; USCGS Chart No. 572, 1947. Planimetric detail revised from aerial photography by photo-planimetric methods. Aerial photography May 1947. Horizontal and vertical control by USCGS. Map field checked. This map complies with the national standard map accuracy requirements.



REPRINTED FROM MILITARY EDITION FOR CIVIL USE 1949
FOR SALE BY U.S. GEOLOGICAL SURVEY, WASHINGTON, D. C. 20242

USGS
Historical File
Topographic Division



TRUE NORTH
MAGNETIC NORTH
APPROXIMATE MAGNETIC DECLINATION, 1950

U.S.G.S.
FILE COPY
TOPOGRAPHIC DIVISION

PERRYMAN, MARYLAND
N3922.5-W7607.5/7.5

FEB 25 1989
2050