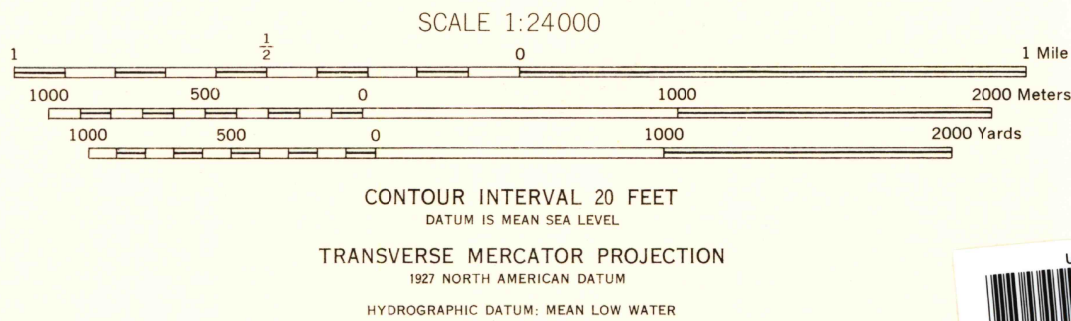
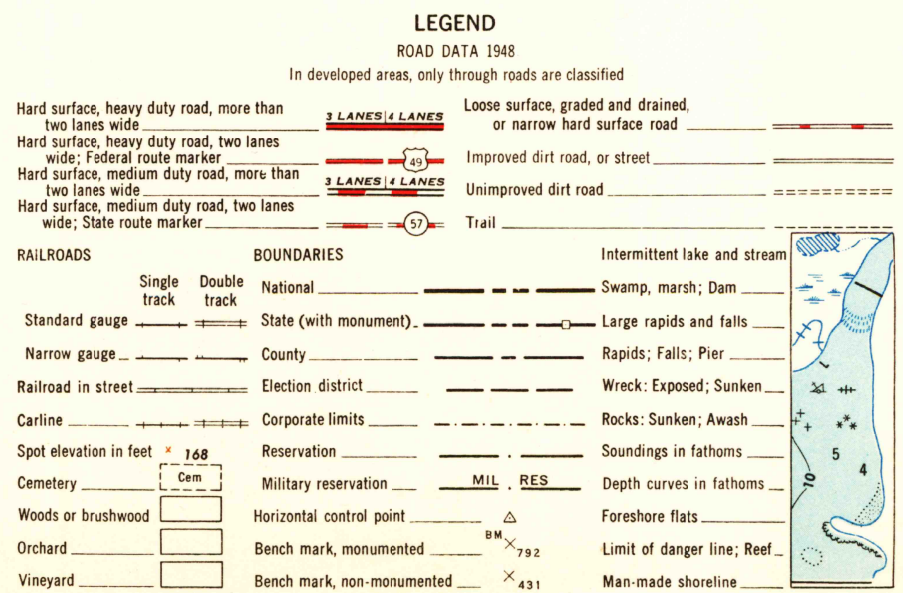


AMS 3, 1948.

Prepared under the direction of the Chief of Engineers by the Army Map Service (AM), Corps of Engineers, Department of the Army, Washington, D. C. Compiled in 1948 from Maryland, 1:31,680, US&GS, Sheet 5762 I NW, 1944; US&GS Chart No. 572, 1947. Planimetric detail revised from aerial photography by photo-planimetric methods. Aerial photography May 1947. Horizontal and vertical control by US&GS. Map field checked. This map complies with the national standard map accuracy requirements.



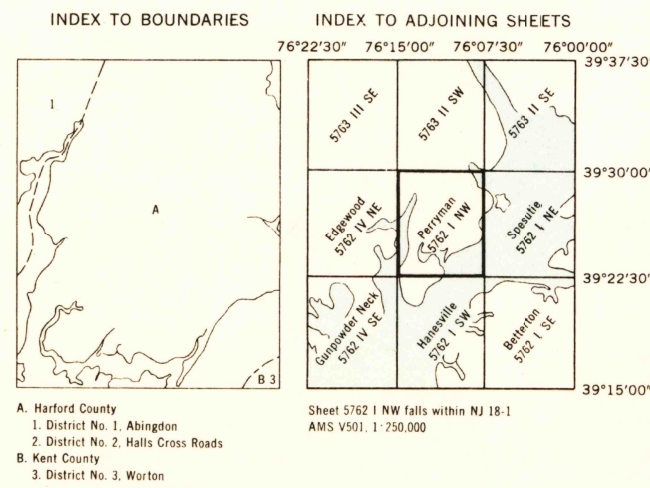
REPRINTED FROM MILITARY EDITION FOR CIVIL USE 1949

SOLD AND DISTRIBUTED BY U. S. GEOLOGICAL SURVEY, WASHINGTON 25, D. C.



TRUE NORTH

APPROXIMATE MEAN DECLINATION, 1948



PERRYMAN, MARYLAND

N3922.5-W7607.5/7.5

WASHINGTON STATE LIBRARY

JAN 17 1950