
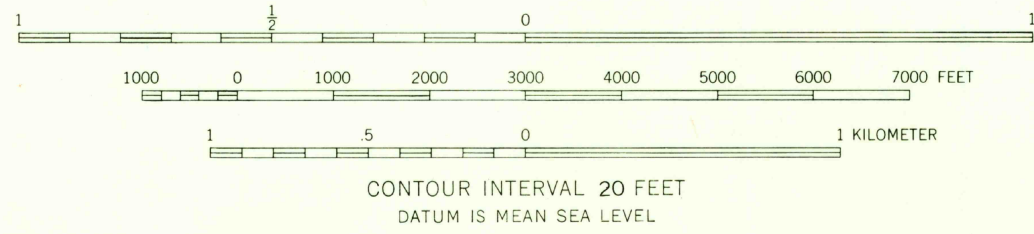
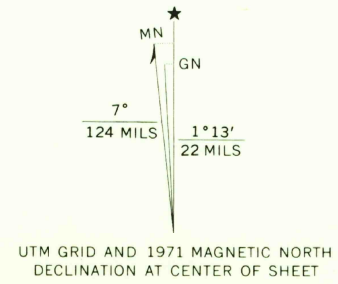


UNITED STATES
DEPARTMENT OF THE INTERIOR
GEOLOGICAL SURVEY

UNITED STATES
DEPARTMENT OF THE ARMY
CORPS OF ENGINEERS

PISCATAWAY QUADRANGLE
MARYLAND
7.5 MINUTE SERIES (TOPOGRAPHIC)

Maped by the Army Map Service
Edited and published by the Geological Survey
Control by USGS and USC&GS
Culture and drainage in part compiled from aerial photographs
taken 1943. Topography by planetable surveys 1944
Culture revised by the Geological Survey 1957
Polyconic projection. 1927 North American datum
10,000-foot grid based on Maryland coordinate system
1000-meter Universal Transverse Mercator grid ticks,
zone 18, shown in blue
Revisions shown in purple compiled by the Geological Survey from
aerial photographs taken 1971. This information not field checked
Purple tint indicates extension of urban areas



PISCATAWAY, MD.
NW/4 BRANDYWINE 15' QUADRANGLE
N3837.5-W7652.5/7.5

USGS
HISTORICAL FILE
TOPOGRAPHIC DIVISION

1957
PHOTOREVISED 1971
AMS 5661 III NW-SERIES V833

FOR SALE BY U.S. GEOLOGICAL SURVEY, WASHINGTON, D.C. 20242
A FOLDER DESCRIBING TOPOGRAPHIC MAPS AND SYMBOLS IS AVAILABLE ON REQUEST

5370
OCT 1 1971