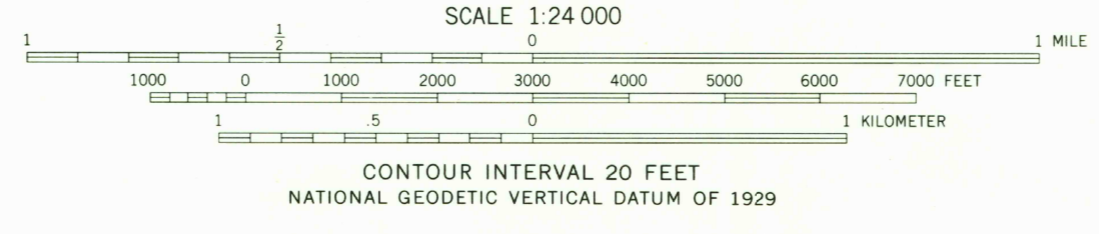
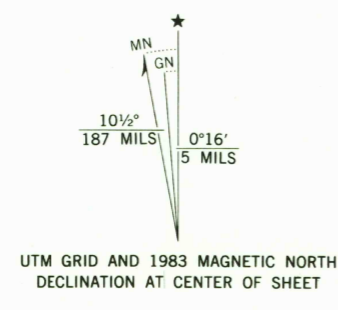



Mapped by the Army Map Service
Published for civil use by the Geological Survey
Control by NOS/NOAA
Copied in 1946 from NOS/NOAA Quadrangle (1:31,680) 1942
Planimetry by photogrammetric methods
Topography by planetable surveys. Field checked 1942
Polyconic projection. 10,000-foot grid ticks based on Maryland coordinate system and Delaware coordinate system
1000-meter Universal Transverse Mercator grid, zone 18
1927 North American Datum. To place on the predicted North American Datum 1983 move the projection lines 8 meters south and 31 meters west as shown by dashed corner ticks
Revisions shown in purple and woodland compiled by the Geological Survey from aerial photographs taken 1982 and other sources
This information not field checked. Map edited 1983



ROAD CLASSIFICATION

Primary highway, hard surface	Light-duty road, hard or improved surface
Secondary highway, hard surface	Unimproved road
Interstate Route	U. S. Route
	State Route



PITTSVILLE, MD.-DEL.
38075-D4-TF-024
1942
PHOTOREVISED 1983
DMA 5960 IV NW-SERIES Y833

3191