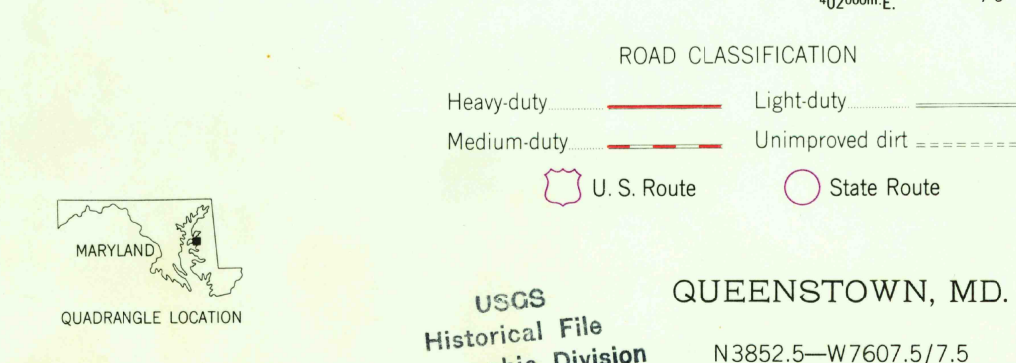
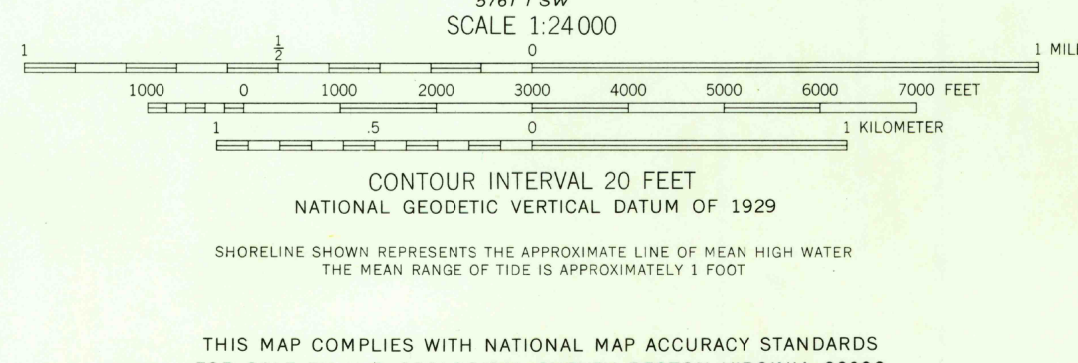
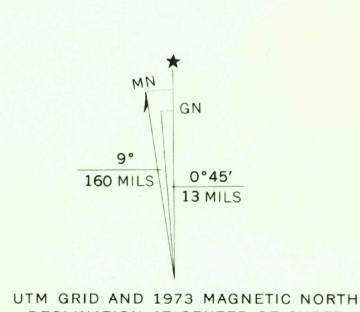


Map by the Army Map Service
Published for civil use by the Geological Survey
Control by USC&GS
Topography from aerial photographs by photogrammetric methods
and by planetable surveys 1942. Aerial photographs taken 1942
Polyconic projection, 1927 North American datum
10,000-foot grid based on Maryland coordinate system
1000-meter Universal Transverse Mercator grid ticks,
zone 18, shown in blue
Revisions shown in purple compiled by the Geological Survey from
aerial photographs taken 1973. This information not field checked



USGS
Historical File
Topographic Division
QUEENSTOWN, MD.
N3852.5-W7607.5/7.5
1942
PHOTOREVISED 1973
AMS 5761 I NW-SERIES V833

JAN 11 1977
2700