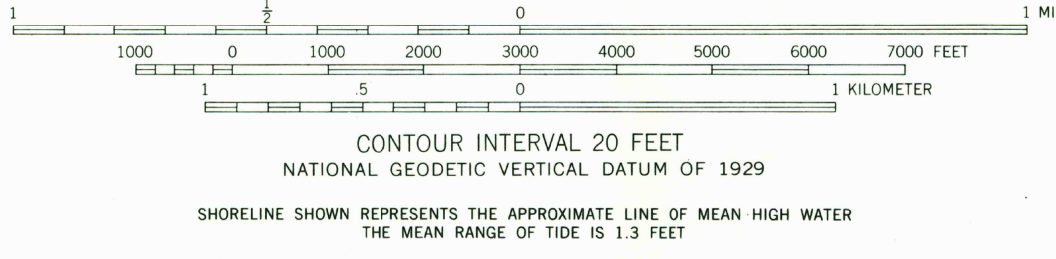
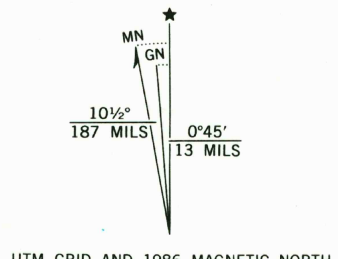
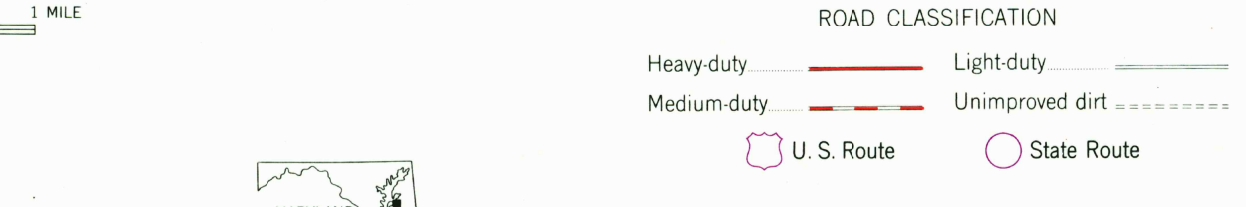


Mapped by the Defense Mapping Agency
Edited and published by the Geological Survey
Control by USGS and NOS/NOAA
Topography by photogrammetric methods and
planetable surveys from photographs
taken 1942
Polyconic projection. 10,000-foot grid ticks based on
Maryland coordinate system
1000-meter Universal Transverse Mercator grid ticks,
zone 18, shown in blue
1927 North American Datum
To place on the predicted North American Datum 1983
move the projection lines 8 meters south and
29 meters west as shown by dashed corner ticks
There may be private inholdings within the boundaries of
the National or State reservations shown on this map



THIS MAP COMPLIES WITH NATIONAL MAP ACCURACY STANDARDS
FOR SALE BY U. S. GEOLOGICAL SURVEY, RESTON, VIRGINIA 22092
A FOLDER DESCRIBING TOPOGRAPHIC MAPS AND SYMBOLS IS AVAILABLE ON REQUEST



Revisions shown in purple and woodland compiled by the Geological
Survey from aerial photographs taken 1983 and other sources
This information not field checked. Map edited 1986

QUEENSTOWN, MD.
38076-H2-TF-024
1942
PHOTOREVISED 1986
DMA 5761 1 NW - SERIES V853

