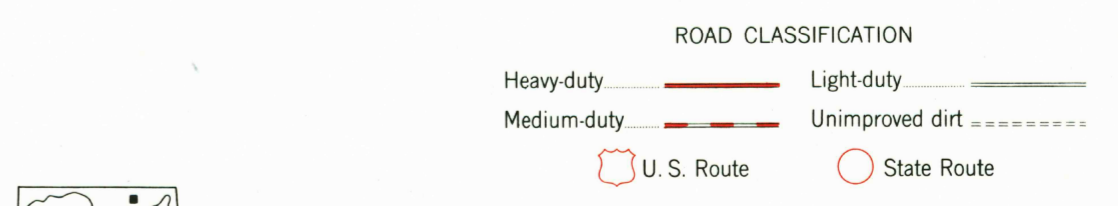
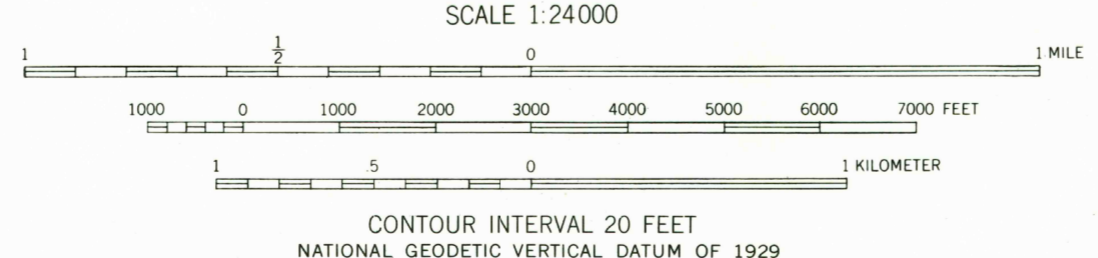
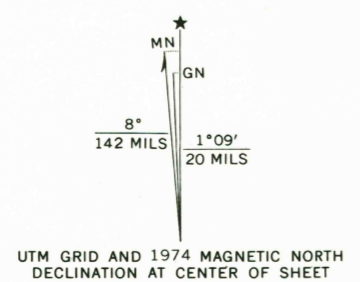


Mapped by the Army Map Service
Edited and published by the Geological Survey
Control by USGS and USC&GS
Topography from aerial photographs by stereophotogrammetric methods. Aerial photographs taken 1943. Field check 1944
Culture revised by the Geological Survey 1953
Polyconic projection. 1927 North American datum
10,000-foot grid based on Maryland coordinate system
Unchecked elevations are shown in brown
1000 meter Universal Transverse Mercator grid ticks, zone 18, shown in blue
Revisions shown in purple compiled by the Geological Survey from aerial photographs taken 1966 and 1974. This information not field checked
Purple tint indicates extension of urban areas



QUADRANGLE LOCATION
To place on the predicted North American Datum 1983, move the projection lines 7 meters north and 27 meters west as shown by dashed corner ticks

REISTERSTOWN, MD.

39076-D7-TF-024

1953

PHOTOREVISED 1966 AND 1974

DMA 5662 IV NE—SERIES 7833

THIS MAP COMPLIES WITH NATIONAL MAP ACCURACY STANDARDS
FOR SALE BY U.S. GEOLOGICAL SURVEY
DENVER, COLORADO 80225, OR RESTON, VIRGINIA 22092
A FOLDER DESCRIBING TOPOGRAPHIC MAPS AND SYMBOLS IS AVAILABLE ON REQUEST

REC'D FILE COPY
MAR 18 1996
FISHER-HARRIS
1555

