


5760 I SE
(BARREN ISLAND)

5760 I SE
(WINGATE)

UNITED STATES
DEPARTMENT OF THE INTERIOR
GEOLOGICAL SURVEY

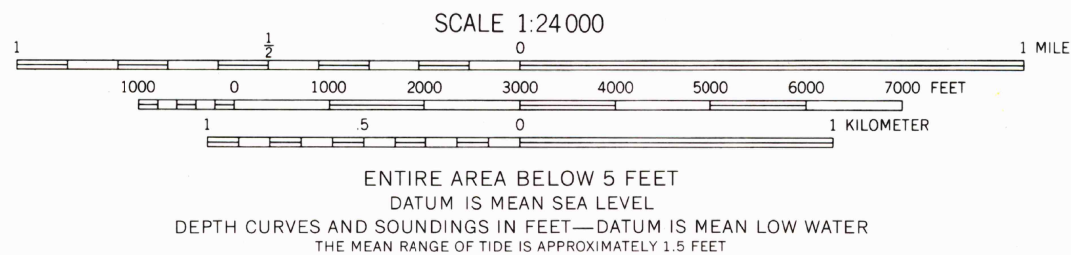
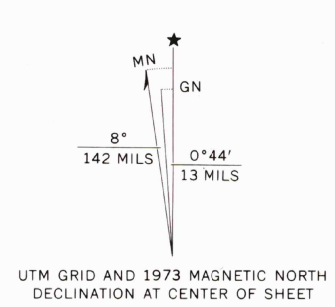
RICHLAND POINT QUADRANGLE
MARYLAND—DORCHESTER CO.
7.5 MINUTE SERIES ORTHOPHOTOMAP (TOPOGRAPHIC)



POINT LOOKOUT
5760 I SE

LEDGES STRAITS
5760 I SE

Mapped, edited, and published by the Geological Survey
Control by USGS and USC&GS
Orthophotomap prepared from aerial photograph taken
April 5, 1972. Field checked 1973
Supersedes Army Map Service map dated 1942
Selected hydrographic data compiled from USC&GS Charts 554, 555,
and 557 (1972). This information is not intended for navigational purposes
Projection and 10,000-foot grid ticks: Maryland coordinate
system, (Lambert conformal conic)
1000-meter Universal Transverse Mercator grid ticks,
zone 18, shown in blue. 1927 North American datum



THIS MAP COMPLIES WITH NATIONAL MAP ACCURACY STANDARDS
FOR SALE BY U.S. GEOLOGICAL SURVEY, RESTON, VIRGINIA 22092
A FOLDER DESCRIBING TOPOGRAPHIC MAPS AND SYMBOLS IS AVAILABLE ON REQUEST



QUADRANGLE LOCATION

RECEIVED ROAD CLASSIFICATION
NOV 30 1998 No roads or trails in this area

USGS NMD
HISTORICAL MAP ARCHIVES

RICHLAND POINT, MD.
N3807.5—W7607.5/7.5

1973

AMS 5760 II NW—SERIES V8330

