


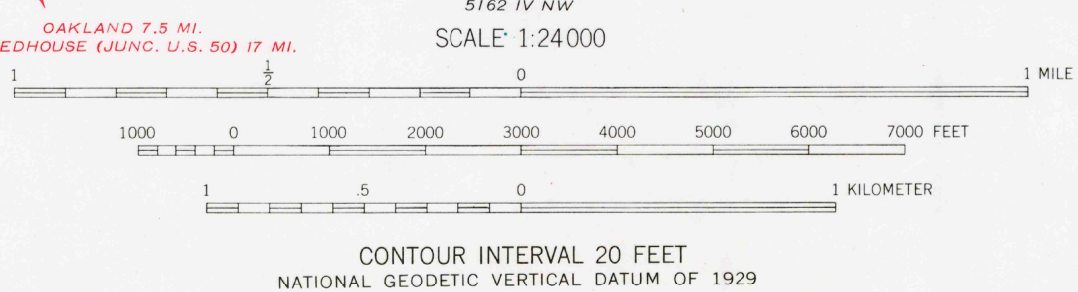
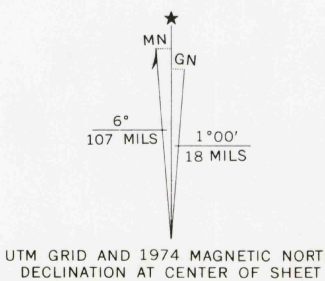
UNITED STATES
DEPARTMENT OF THE INTERIOR
GEOLOGICAL SURVEY

STATE OF MARYLAND
MARYLAND GEOLOGICAL SURVEY
(FRIENDSVILLE)

SANG RUN QUADRANGLE
MARYLAND-WEST VIRGINIA
7.5 MINUTE SERIES (TOPOGRAPHIC)



Control by USGS
Topography from aerial photographs by multiplex methods
Aerial photographs taken 1946. Field check 1947
Polyconic projection. 1927 North American datum
10,000-foot grids based on Maryland coordinate system,
and West Virginia coordinate system, north zone
Extent of state forest areas uncertain
1000-meter Universal Transverse Mercator grid ticks,
zone 17, shown in blue
Revisions shown in purple compiled from aerial photographs
taken 1974. This information not field checked



ROAD CLASSIFICATION
Medium-duty ——— Light-duty ———
Unimproved dirt ———

SANG RUN, MD. - W. VA.
N3930-W7922.5/7.5

USGS
Historical File
Topographic Division

1947
PHOTO REVISSED 1974
AMS 5163 III SW-SERIES V833

THIS MAP COMPLIES WITH NATIONAL MAP ACCURACY STANDARDS
FOR SALE BY U. S. GEOLOGICAL SURVEY, RESTON, VIRGINIA 22092
A FOLDER DESCRIBING TOPOGRAPHIC MAPS AND SYMBOLS IS AVAILABLE ON REQUEST

WAR 11 1976