
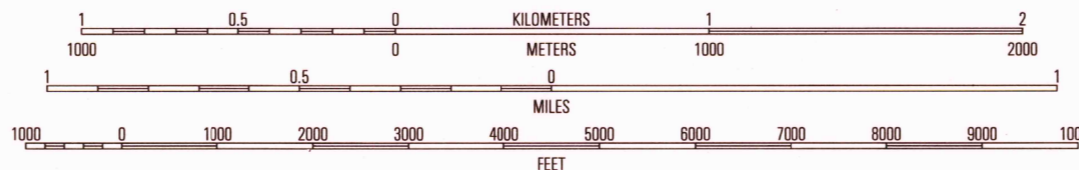



Produced by the United States Geological Survey
Topography compiled 1946. Planimetry derived from imagery taken 1974 and other sources. Photos inspected using imagery dated 1999; no major culture or drainage changes observed. Survey control current as of 1947. Boundaries, other than corporate, revised 2000

North American Datum of 1927 (NAD 27)
Projection: Maryland coordinate system (Lambert conformal conic)
10 000-foot ticks: Maryland coordinate system, and West Virginia coordinate system, north zone
1000-meter Universal Transverse Mercator grid, zone 17
North American Datum of 1983 (NAD 83) is shown by dashed corner ticks. The values of the shift between NAD 27 and NAD 83 for 7.5-minute intersections are obtainable from National Geodetic Survey NADCON software

There may be private inholdings within the boundaries of the National or State reservations shown on this map
Information shown in purple may not meet USGS content standards and may conflict with previously mapped contours



1	2	3	1 Brandonville
			2 Friendsville
			3 Accident
4	5	6	4 Cuzzart
			5 McHenry
			6 Terra Alta
			7 Oakland
6	7	8	8 Deer Park

ADJOINING 7.5' QUADRANGLE NAMES

SANG RUN, MD-WV
1999
NIMA 5163 III SW-SERIES V833



RECEIVED
SEP 30 2000
USGS (MAD)
HISTORICAL MAP ARCHIVES