



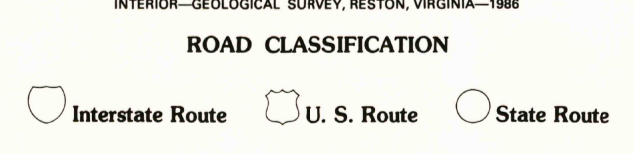
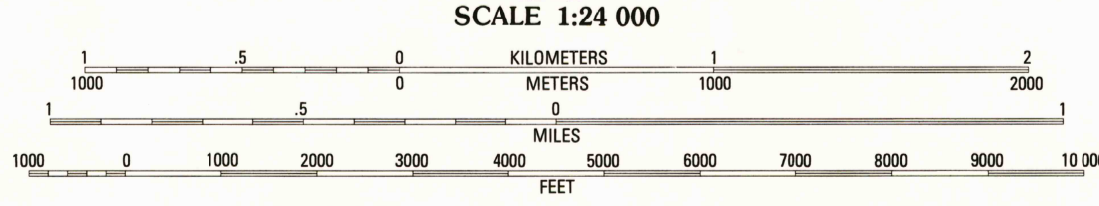
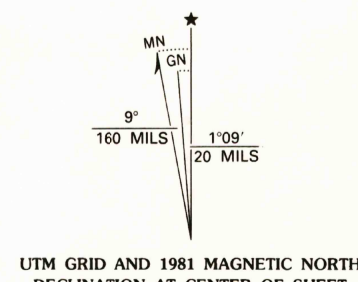
76° 52' 30" 339000E 340 341 50' 342 343 8662 IV SE (ELLICOTT CITY) 344 345 47' 30" 860 000 FEET 347 348 76° 45' 39° 15'

12' 30" 434 433 432 431 430 429 428 427 426 425

480 000 FEET 434 433 432 431 430 429 428 427 426 425

39° 07' 30" 840 000 FEET 340 341 50' 342 343 (LAUREL) 8662 III SE 344 345 47' 30" 346 347 348 860 000 FEET 39° 07' 30" 76° 45'

Produced by the Geological Survey
Orthophoto prepared from 1:58,000-scale color infrared photographs taken April 2, 1981. Photoimagery rectified by optical scanning which may produce double or mismatched images; use the mean of image positions for map point.
Projection and 1000-meter grid: Universal Transverse Mercator, zone 18. 10,000-foot grid ticks based on Maryland coordinate system.
1927 North American Datum
To place on the predicted North American Datum 1983 move the projection lines 8 meters south and 27 meters west as shown by dashed corner ticks.



This quadrangle area also covered by 1:24,000-scale Topographic map.

THIS MAP COMPLIES WITH NATIONAL MAP ACCURACY STANDARDS FOR SALE BY U.S. GEOLOGICAL SURVEY, RESTON, VIRGINIA 22092

SAVAGE, MD.
39076-B7-OQ-024
1981

DMA 5662 III NE - SERIES V033

USGS NHD HISTORICAL MAP
FEB 23 1989
REC'D FILE COPY