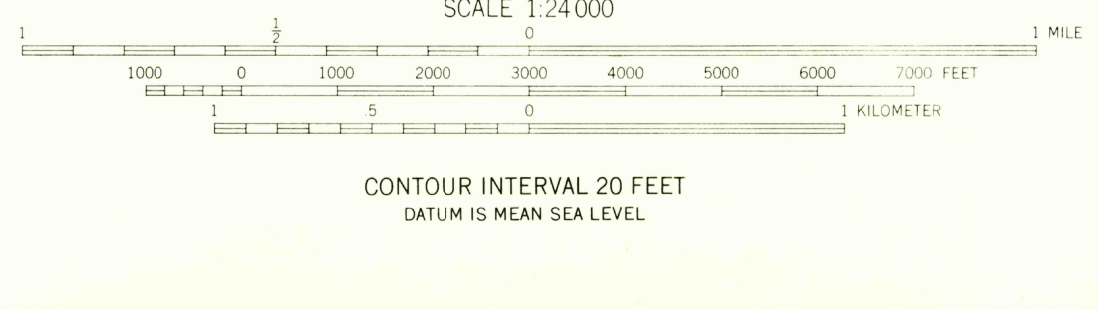
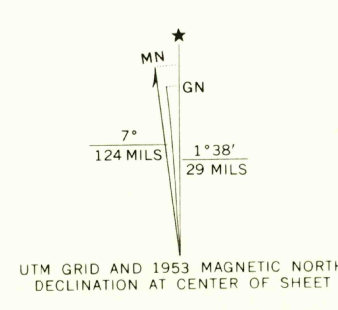
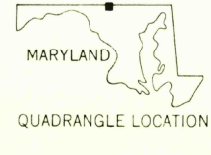


Mapped by the Army Map Service  
Edited and published by the Geological Survey  
Control by USGS and USC&GS  
Topography from aerial photographs by stereophotogrammetric methods. Aerial photographs taken 1943. Field check 1944  
Culture revised by the Geological Survey 1953  
Polyconic projection. 1927 North American datum  
10,000-foot grids based on Maryland coordinate system, and Pennsylvania coordinate system, south zone  
1000-meter Universal Transverse Mercator grid ticks, zone 18, shown in blue



USGS  
Historical File  
Topographic Division

ROAD CLASSIFICATION  
Heavy-duty 4 LANE 16 LANE Light-duty  
Medium-duty 4 LANE 16 LANE Unimproved dirt  
U.S. Route State Route



SMITHSBURG, MD.—PA.  
NE/4 HAGERSTOWN 15' QUADRANGLE  
N3937.5—W7730/7.5

1953  
AMS 5463 II NE—SERIES V833

NOV 18 1965  
U.S.G.S.  
FILE COPY